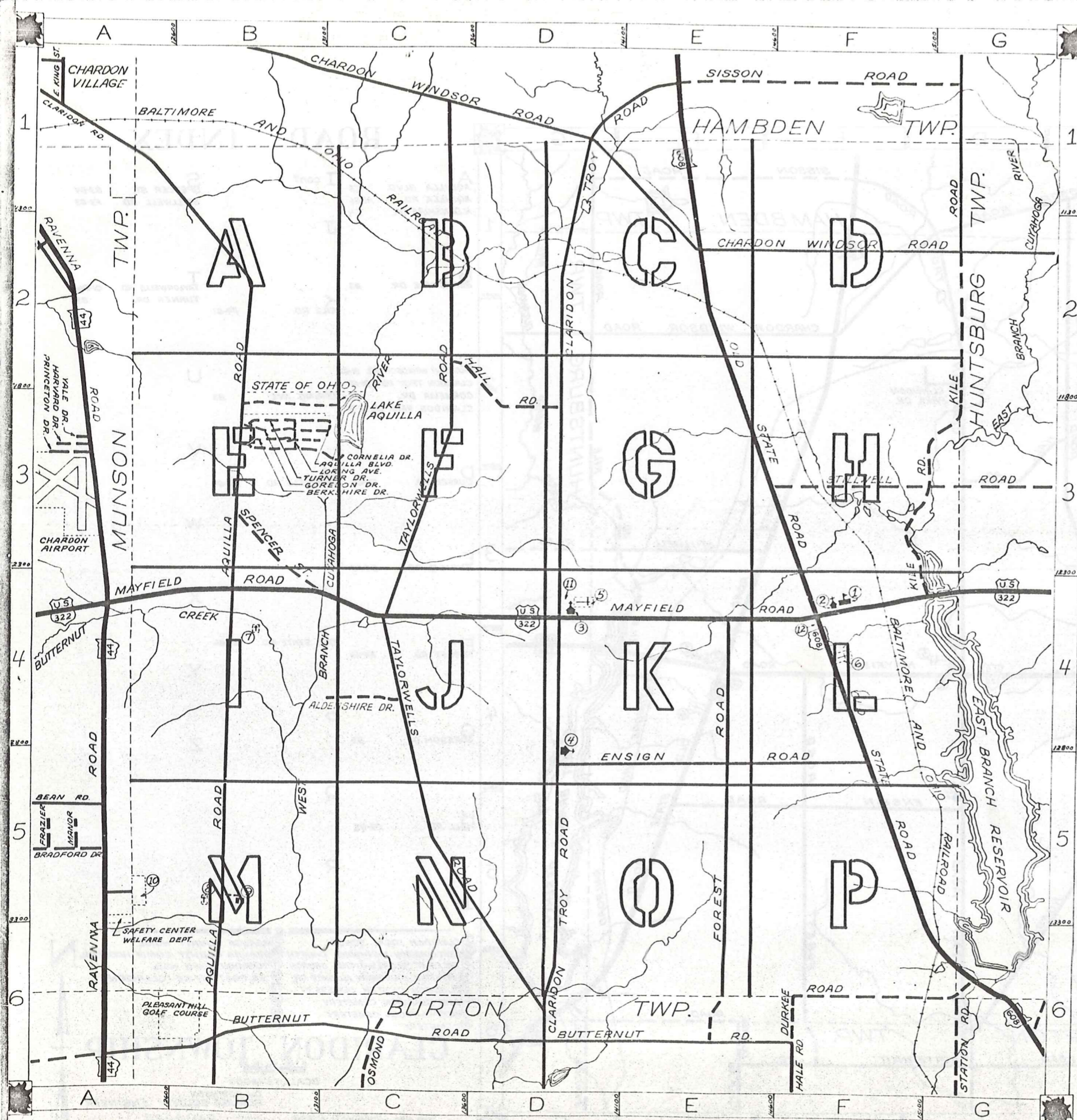


ROAD INDEX



A	AQUILLA BLVD. C3 AQUILLA RD. A1-B6 ALDENSHIRE DR. C4	I cont	S SPENCER ST. B3-D STILLWELL RD. F3-G
B	BERKSHIRE DR. B3 KILE RD. F4-G1	J	T TAYLORWELLS RD. C1-D TURNER DR. B
C	CHARDON WINDSOR RD. D1-G2 CLARIDON TROY RD. D1-D6 CORNELIA DR. B3	L	U LORING AVE. B3
D	DURKEE RD. F6-G6 MAYFIELD RD. A4-G4	M	V
E	ENSIGN RD. D5-F5	N	W
F	FOREST RD. E4-E6 OLD STATE RD. E1-G6	O	X
G	GOREDON DR. B3	P	Y
H	HALL RD. C2-D3	Q	Z
I		R	

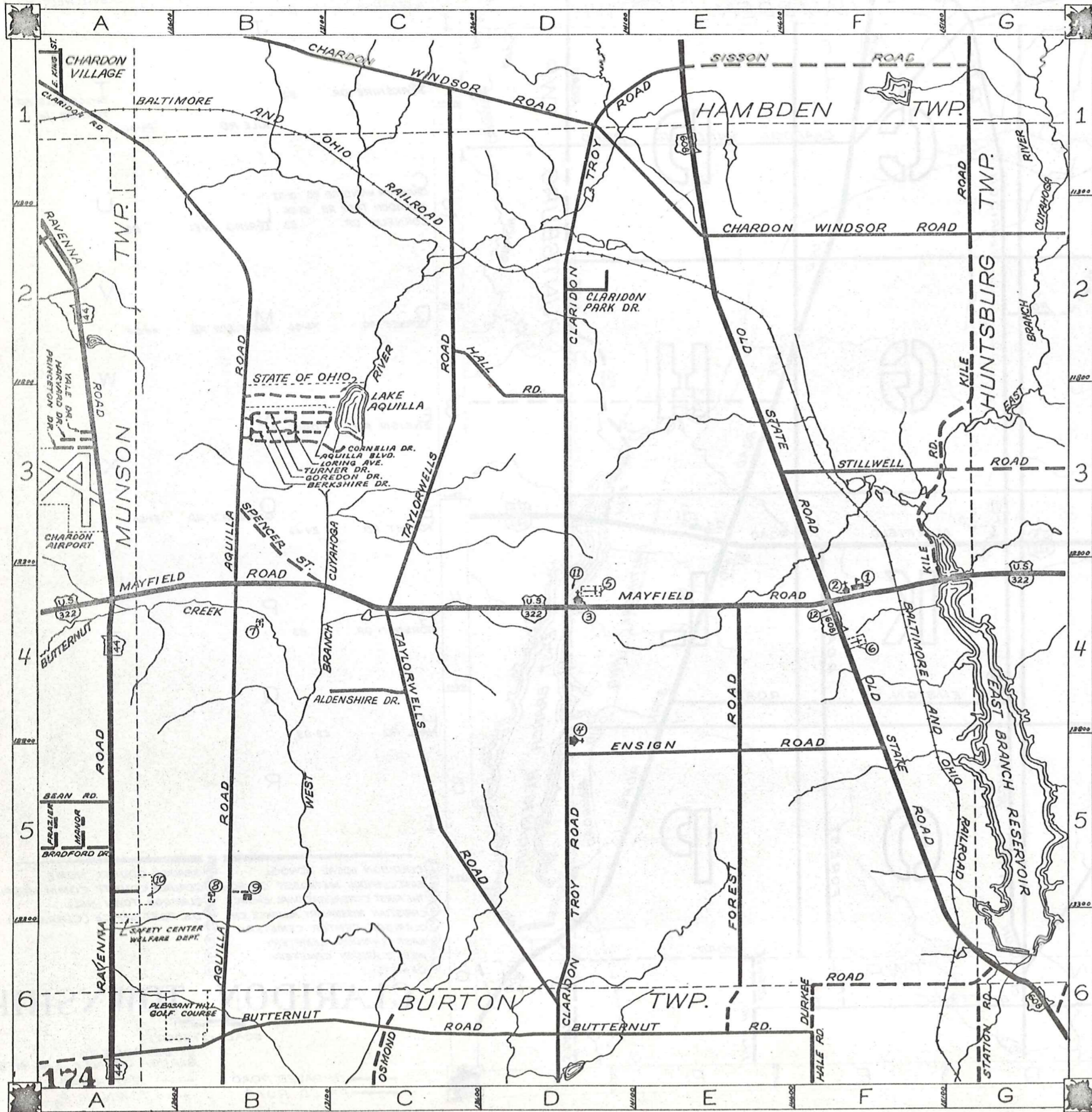
- ① CLARIDON LOCAL SCHOOL
- ⑨ GEauga COUNTY HOME
- ② EAST CLARIDON METHODIST CHURCH
- ⑩ GEauga COUNTY COMM. HOSPITAL
- ③ THE FIRST CONGREGATIONAL CHURCH
- ⑪ CLARIDON TOWN HALL
- ④ CHRISTIAN MISSIONARY ALLIANCE CH.
- ⑫ U.S. POST OFFICE (CLARIDON)
- ⑤ CLARIDON CENTER CEMETERY
- ⑬
- ⑥ EAST CLARIDON CEMETERY
- ⑭
- ⑦ WEST CLARIDON CEMETERY
- ⑮
- ⑧ CEMETERY
- ⑯

CLARIDON TOWNSHIP

0 5 10 15 20
SCALE • 1" = 2000'

CLYDE POMEROY
GEAUGA COUNTY ENGINEER

- UNPAVED ROAD
- RAILROAD
- PAVED ROAD
- - - TOWNSHIP LINE



ROAD INDEX

A
 AQUILLA BLVD. C3 I cont
 AQUILLA RD. A1-B4
 ALDENSHIRE DR. C4
 S
 SPENCER ST. B3-B4
 STILLWELL RD. F3-G3

B
 BERKSHIRE DR. B3
 K
 KILE RD. F4-G1
 T
 TAYLORWELLS RD. C1-D6
 TURNER DR. B3

C
 CHARDON WINDSOR RD. D1-G2
 CLARIDON TROY RD. D1-D6
 CORNELIA DR. B3 L
 LORING AVE. B3
 CLARIDON PARK DR. D-2

D
 DURKEE RD. F4-G6 M
 MAYFIELD RD. A4-G4
 V
 V

E
 ENSIGN RD. D5-F5 N
 W
 W

F
 FOREST RD. E4-E6 O
 OLD STATE RD. E1-G6
 Y
 Y

G
 GOREDON DR. B3 P
 Z
 Z

H
 HALL RD. C2-D3
 R
 R

- I
- ① CLARIDON LOCAL SCHOOL
 - ② EAST CLARIDON METHODIST CHURCH
 - ③ THE FIRST CONGREGATIONAL CHURCH
 - ④ CHRISTIAN MISSIONARY ALLIANCE CH.
 - ⑤ CLARIDON CENTER CEMETERY
 - ⑥ EAST CLARIDON CEMETERY
 - ⑦ WEST CLARIDON CEMETERY
 - ⑧ CEMETERY
 - ⑨ GEauga COUNTY HOME
 - ⑩ GEauga COUNTY COMM. HOSPITAL
 - ⑪ CLARIDON TOWN HALL
 - ⑫ U.S. POST OFFICE (CLARIDON)
 - ⑬
 - ⑭
 - ⑮
 - ⑯

CLARIDON TOWNSHIP

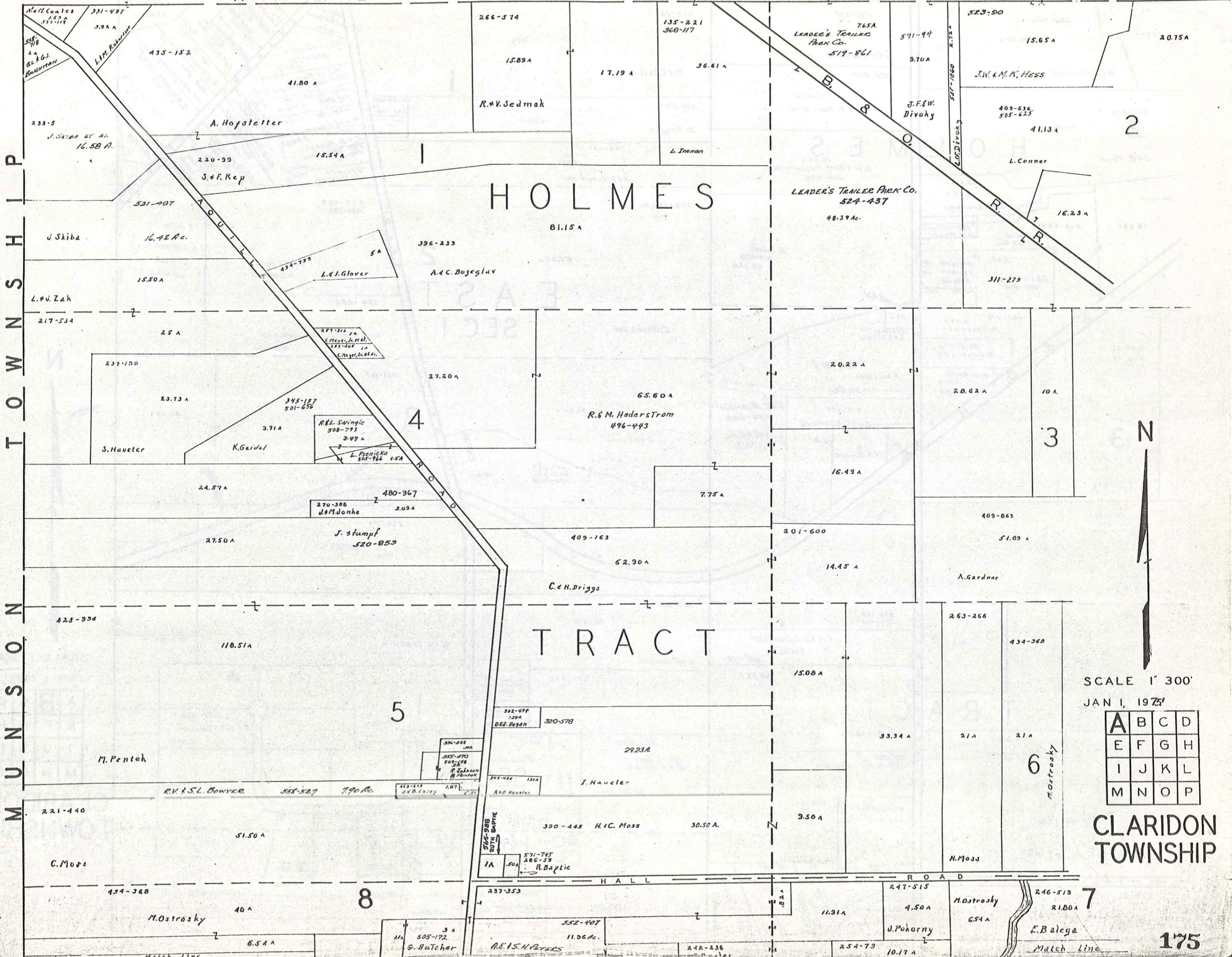
SCALE = 1" = 2000'

O.J. ROBINSON
 GEauga COUNTY ENGINEER

— UNPAVED ROAD
 — PAVED ROAD
 — RAILROAD
 - - - TOWNSHIP LINE



H A M B D E N T O W N S H I P



H O L M E S

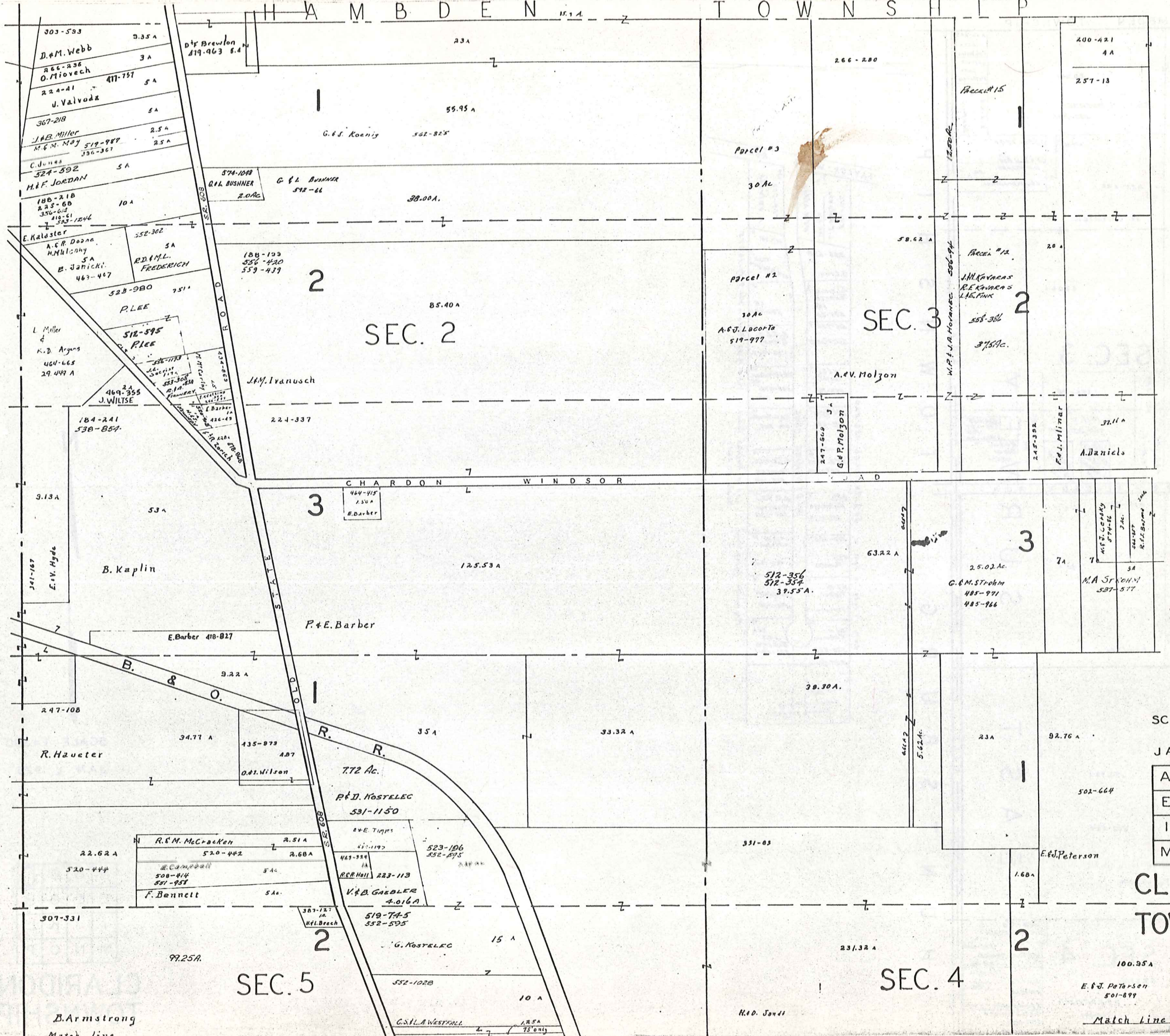
T R A C T



SCALE 1" = 300'
 JAN 1, 1975

A	B	C	D
E	F	G	H
I	J	K	L
M	N	O	P

CLARIDON
 TOWNSHIP



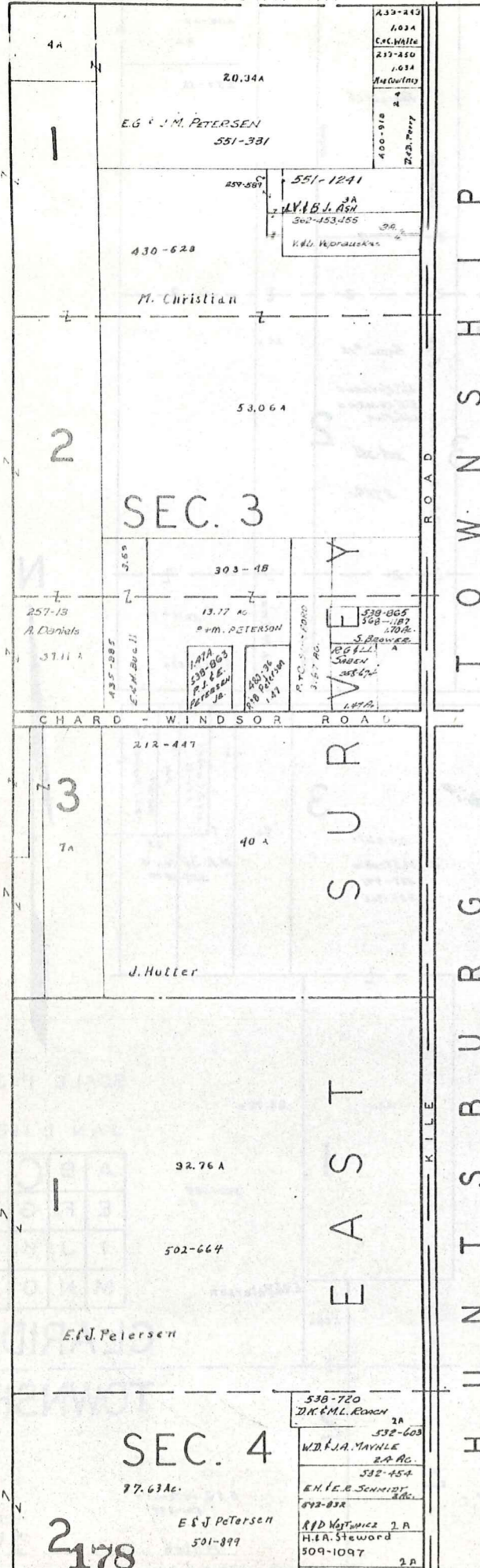
SCALE 1" = 300'

JAN 1, 1975

A	B	C	D
E	F	G	H
I	J	K	L
M	N	O	P

CLARIDON
TOWNSHIP

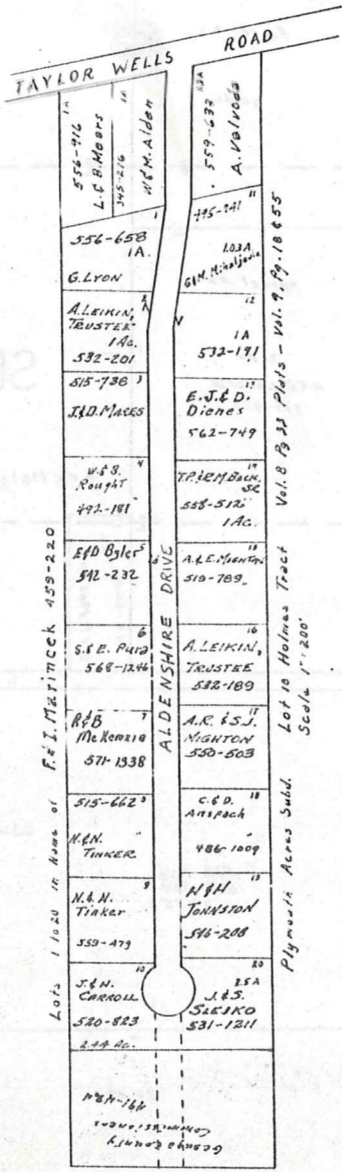
Match Line 177



H A M B D E N T O W N S H I P

E A S T S U R V E Y

K I L E R O A D



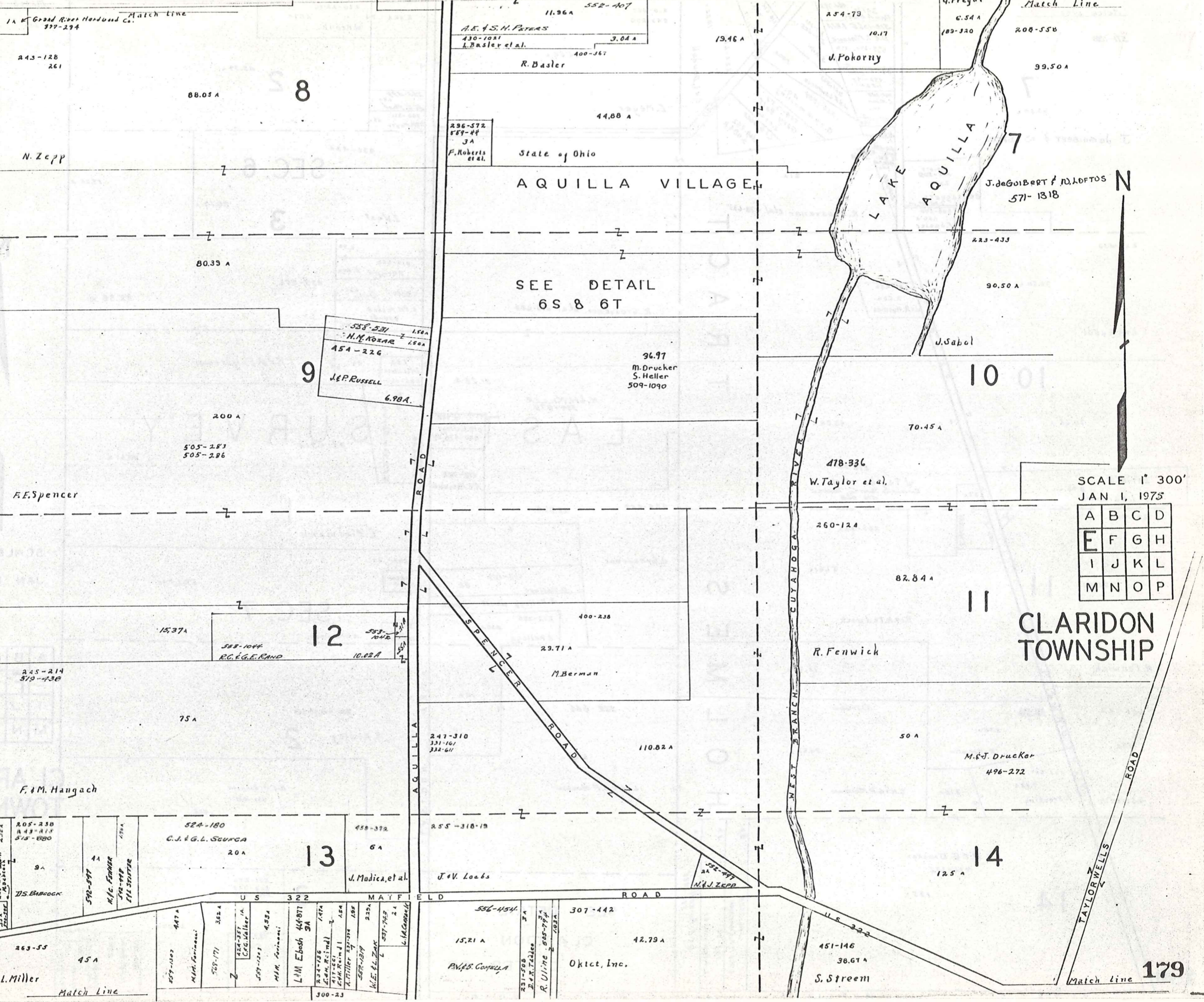
SCALE 1"=300'

JAN 1, 1975

A	B	C	D
E	F	G	H
I	J	K	L
M	N	O	P

CLARIDON TOWNSHIP

T O W N S H I P
M U N I C I P A L



SCALE 1" = 300'
JAN 1, 1975

A	B	C	D
E	F	G	H
I	J	K	L
M	N	O	P

CLARIDON TOWNSHIP

Match Line

Match Line

371-138

7

93.50 A

J. de GUIBERT & N. LOPEZ

207 Ac. 464-782
 Dan A. Brae
 512-1265 1.81 A
 D. & T. Malone
 505-354 1.11 A
 R. K. Snyder
 492-193
 1.52 A
 307-345
 C. Nixon
 44 A
 410-312
 1.58 A
 N. Keffert
 403-215
 1.40 A
 E. K. 119A

331-108
 250-625 1/2
 S. Ann
 300A
 351-393
 J. F. Lawrence
 556-1289
 400A
 G. K. Marshall
 589-253
 Gary Bell
 3-09 Ac.
 C. B. Dean
 469-252
 3-08 A

210-467
243-230

44.54 A

E. Meyer

2.46 A

220-29-30

4.67 A

W. Kronk

45.97 A

8 2

255-599
1.5 A
K. C. Post
400-311
15 A
D. H. Meyer

431-124

SEC. 6

17.26 A

J. West

3

30.17 A

223-433

30.50 A

J. A. Sabol

291-456
2.50 A
J. R. Holmes

R. Grosvenor et al 478-633

R. Grosvenor et al 478-633

2.20

417-692

R. Griffin

2.20 A

435-856

52.98 A

K. Goff

2.20 A

E. H. Peshek

484-41

2.92

F. & D. Engstrom

1.50

T. M. Willett

286-462

31.28 Ac.

K. & H. MILLER
524-879

EAST

2.39 A
D. D. Kellogg
480-538, 40

515-720
H. C. Kellogg

SURVEY

151-314

63.61 A

L. Eiermann

293-55

1.03 A

571-3

39.25 Ac.

SEC. 7

J. Grossman

571-1

1.03 A

568-1322

70.45 A

48.80 A

478-336

W. Taylor et al.
Cleveland Taper Co., Tractor
576-966

126-657

22.91 A.

d. Grosvenor

460-157

D. Kellogg

J. Kellogg 460-155

213-396

J. Kellogg

5.30 A

571-1

1.03 A

568-1322

82.84 A

R. A. Fenwick

15.90 A

R. Fenwick

126-657

22.91 A.

d. Grosvenor

460-157

D. Kellogg

J. Kellogg 460-155

213-396

J. Kellogg

5.30 A

571-1

1.03 A

568-1322

39.25 Ac.

SEC. 7

J. Grossman

571-1

1.03 A

568-1322

R. Fenwick

R. A. Fenwick

15.90 A

R. Fenwick

126-657

22.91 A.

d. Grosvenor

460-157

D. Kellogg

J. Kellogg 460-155

213-396

J. Kellogg

5.30 A

571-1

1.03 A

568-1322

39.25 Ac.

SEC. 7

J. Grossman

571-1

1.03 A

568-1322

R. Fenwick

R. A. Fenwick

15.90 A

R. Fenwick

126-657

22.91 A.

d. Grosvenor

460-157

D. Kellogg

J. Kellogg 460-155

213-396

J. Kellogg

5.30 A

571-1

1.03 A

568-1322

39.25 Ac.

SEC. 7

J. Grossman

571-1

1.03 A

568-1322

R. Fenwick

R. A. Fenwick

15.90 A

R. Fenwick

126-657

22.91 A.

d. Grosvenor

460-157

D. Kellogg

J. Kellogg 460-155

213-396

J. Kellogg

5.30 A

571-1

1.03 A

568-1322

39.25 Ac.

SEC. 7

J. Grossman

571-1

1.03 A

568-1322

R. Fenwick

R. A. Fenwick

15.90 A

R. Fenwick

126-657

22.91 A.

d. Grosvenor

460-157

D. Kellogg

J. Kellogg 460-155

213-396

J. Kellogg

5.30 A

571-1

1.03 A

568-1322

39.25 Ac.

SEC. 7

J. Grossman

571-1

1.03 A

568-1322

R. Fenwick

R. A. Fenwick

15.90 A

R. Fenwick

126-657

22.91 A.

d. Grosvenor

460-157

D. Kellogg

J. Kellogg 460-155

213-396

J. Kellogg

5.30 A

571-1

1.03 A

568-1322

39.25 Ac.

SEC. 7

J. Grossman

571-1

1.03 A

568-1322

R. Fenwick

R. A. Fenwick

15.90 A

R. Fenwick

126-657

22.91 A.

d. Grosvenor

460-157

D. Kellogg

J. Kellogg 460-155

213-396

J. Kellogg

5.30 A

571-1

1.03 A

568-1322

39.25 Ac.

SEC. 7

J. Grossman

571-1

1.03 A

568-1322

R. Fenwick

R. A. Fenwick

15.90 A

R. Fenwick

126-657

22.91 A.

d. Grosvenor

460-157

D. Kellogg

J. Kellogg 460-155

213-396

J. Kellogg

5.30 A

571-1

1.03 A

568-1322

39.25 Ac.

SEC. 7

J. Grossman

571-1

1.03 A

568-1322

R. Fenwick

R. A. Fenwick

15.90 A

R. Fenwick

126-657

22.91 A.

d. Grosvenor

460-157

D. Kellogg

J. Kellogg 460-155

213-396

J. Kellogg

5.30 A

571-1

1.03 A

568-1322

39.25 Ac.

SEC. 7

J. Grossman

571-1

1.03 A

568-1322

R. Fenwick

R. A. Fenwick

15.90 A

R. Fenwick

126-657

22.91 A.

d. Grosvenor

460-157

D. Kellogg

J. Kellogg 460-155

213-396

J. Kellogg

5.30 A

571-1

1.03 A

568-1322

39.25 Ac.

SEC. 7

J. Grossman

571-1

1.03 A

568-1322

R. Fenwick

R. A. Fenwick

15.90 A

R. Fenwick

126-657

Match Line
307-33

Match Line

SEC. 5

SEC. 4

EAST SURVEY



SCALE 1" = 300'

JAN 1, 1975

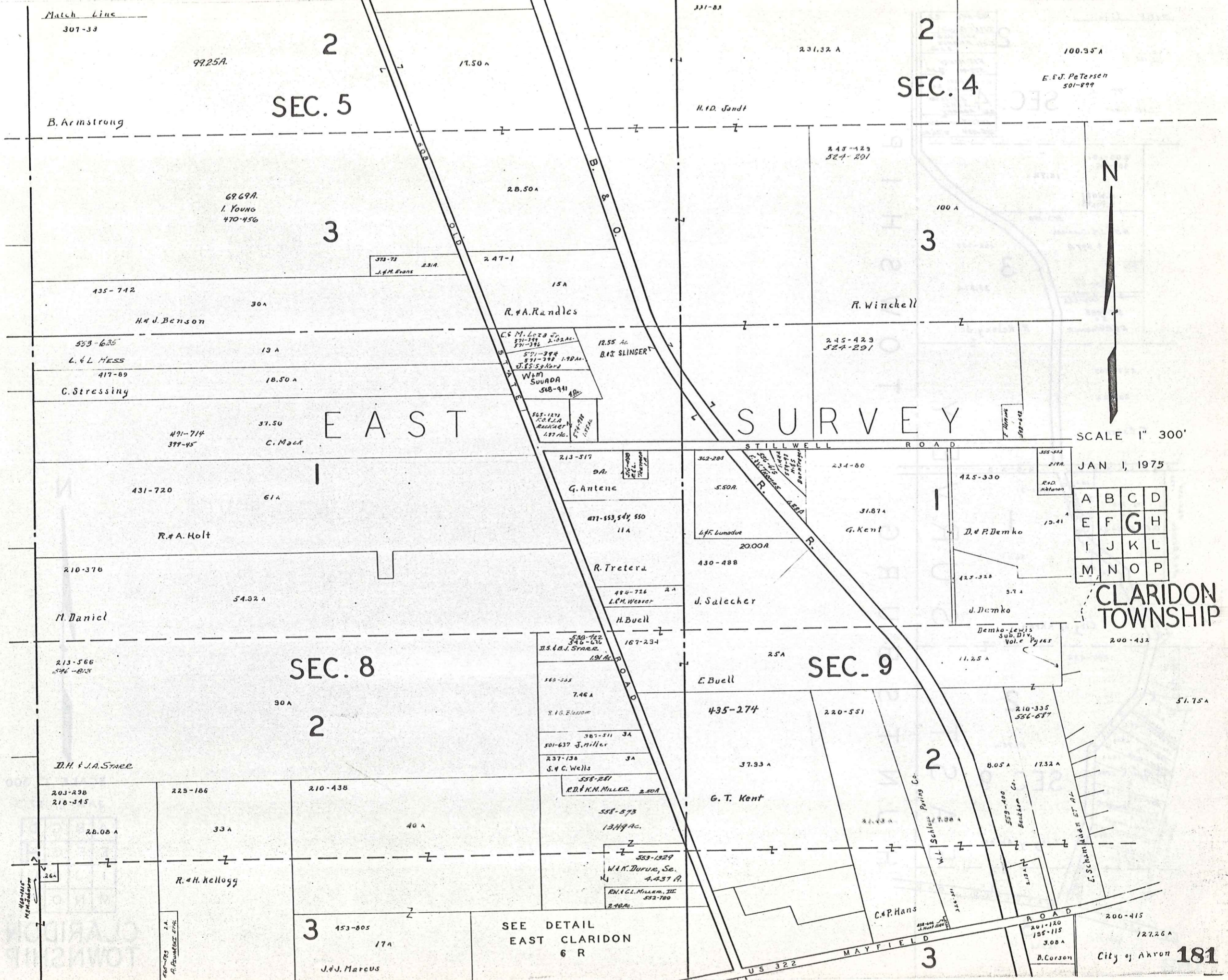
A	B	C	D
E	F	G	H
I	J	K	L
M	N	O	P

CLARIDON TOWNSHIP

200-432

51.75 A

City of Akron 181



SEE DETAIL
EAST CLARIDON
6 R

Match line

562-122

77. Ac.

C.M. Ineman

SEC. 4

553-546 2A.
 T. J. K. Bacha
 546-456
 E. J. A. Nojus
 2.00 Ac.
 F. J. Henry
 503-884 2.00
 J. & M. Hess
 515-802 2A.
 537-1250
 S. V. J.
 A. H. H. H.
 J. R. S. Richardson
 538-1224 2.26 Ac.

200-101

509-615

16.72 A

A. Wolf

R. Posto

500-158

H. B. & M. G. Martin

8,397 A

152-733

3

516-23

4.00 Ac.

512-1003

5 A

E. P. Warner

33.21 A

R. Kelsey, Jr

427-509

20.60 A

E. Esser

STILLWELL ROAD

D & P Demko
425-530
1722

496-328

3 A

G. C. Karch Jr.

201-91

50 A

City of Akron

200-432

2

51.75 A

SEC. 9

City of Akron

202-467

2.04 A

238-470

2.04 A

J. C. Spanjoy

204-169

1.63 A

J. R. & M. F. Bink

494-650

1.50 A

B. S. Gaylor

558-287

1.85 A

E. W. & R. T. Sprague

435-4

J. A. Lutzger

441-181

1.80 A

R. O. Wassana

225-316

232-516

Demko-Lewis Sub Div.

Demko-Lewis

322

200-415

127.26 A

3

127.26 A

EAST SURVEY TOWNSHIP HUNTSBURG

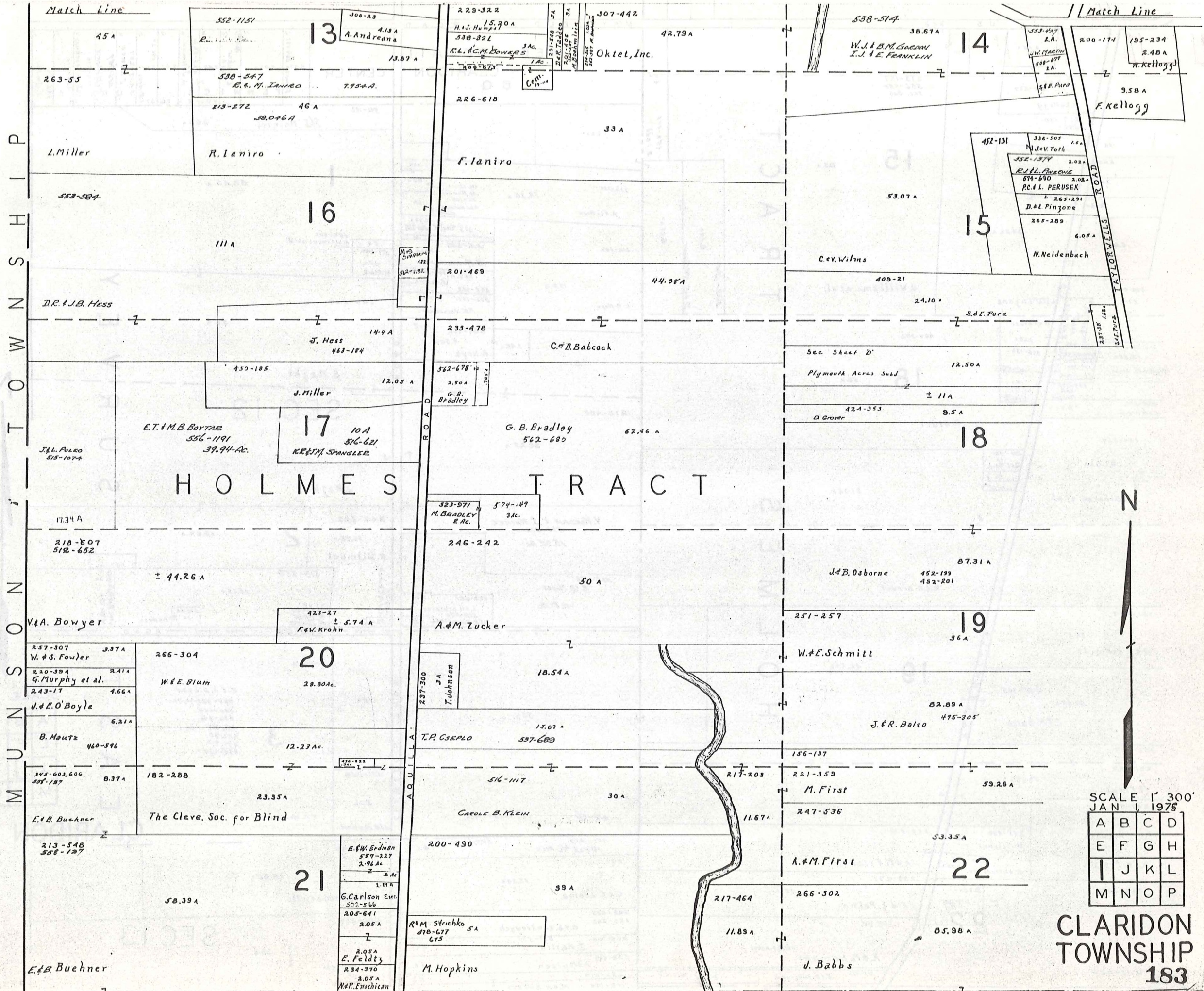


SCALE 1" 300'

JAN 1, 1975

A	B	C	D
E	F	G	H
I	J	K	L
M	N	O	P

CLARIDON TOWNSHIP



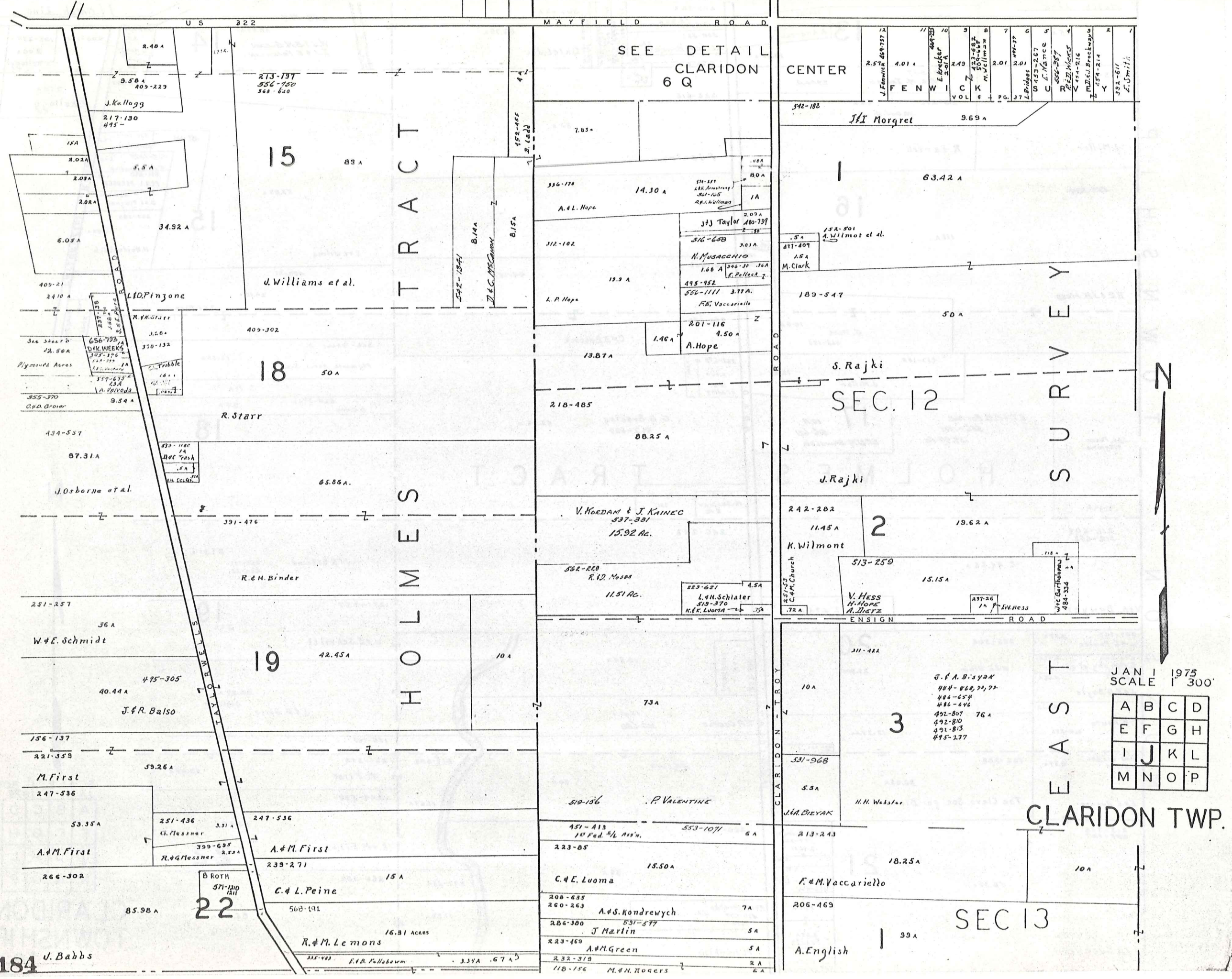
P
S
H
S
N
W
T
O
W
N
S
H
I
P
M
U
N
I
C
I
P
A
L
T
O
W
N
S
H
I
P
M
U
N
I
C
I
P
A
L

H O L M E S T R A C T

SCALE 1" = 300'
JAN 1, 1975

A	B	C	D
E	F	G	H
I	J	K	L
M	N	O	P

CLARIDON
TOWNSHIP
183



MAYFIELD ROAD

US 222

SEE DETAIL
CLARIDON
6 Q

12	11	10	9	8	7	6	5	4	3	2	1
2.572	4.011	4.49	2.01	2.01	2.01	2.01	2.01	2.01	2.01	2.01	2.01
J. Fenwick	FENWICK	E. Krecker	W. C. Williams	L. Priddy	W. C. Williams	C. E. Hance	R. E. Hance	R. E. Hance	R. E. Hance	R. E. Hance	R. E. Hance
469-757	469-757	469-757	469-757	469-757	469-757	469-757	469-757	469-757	469-757	469-757	469-757

TRACT
HOLMES

342-182
Morgret 3.69 A

63.42 A
189-547
50 A
S. Rajki
SEC. 12
J. Rajki

242-282
11.45 A
K. Wilmont
513-259
15.15 A
V. Hess
H. Hess
A. Dietz
ENSGN ROAD

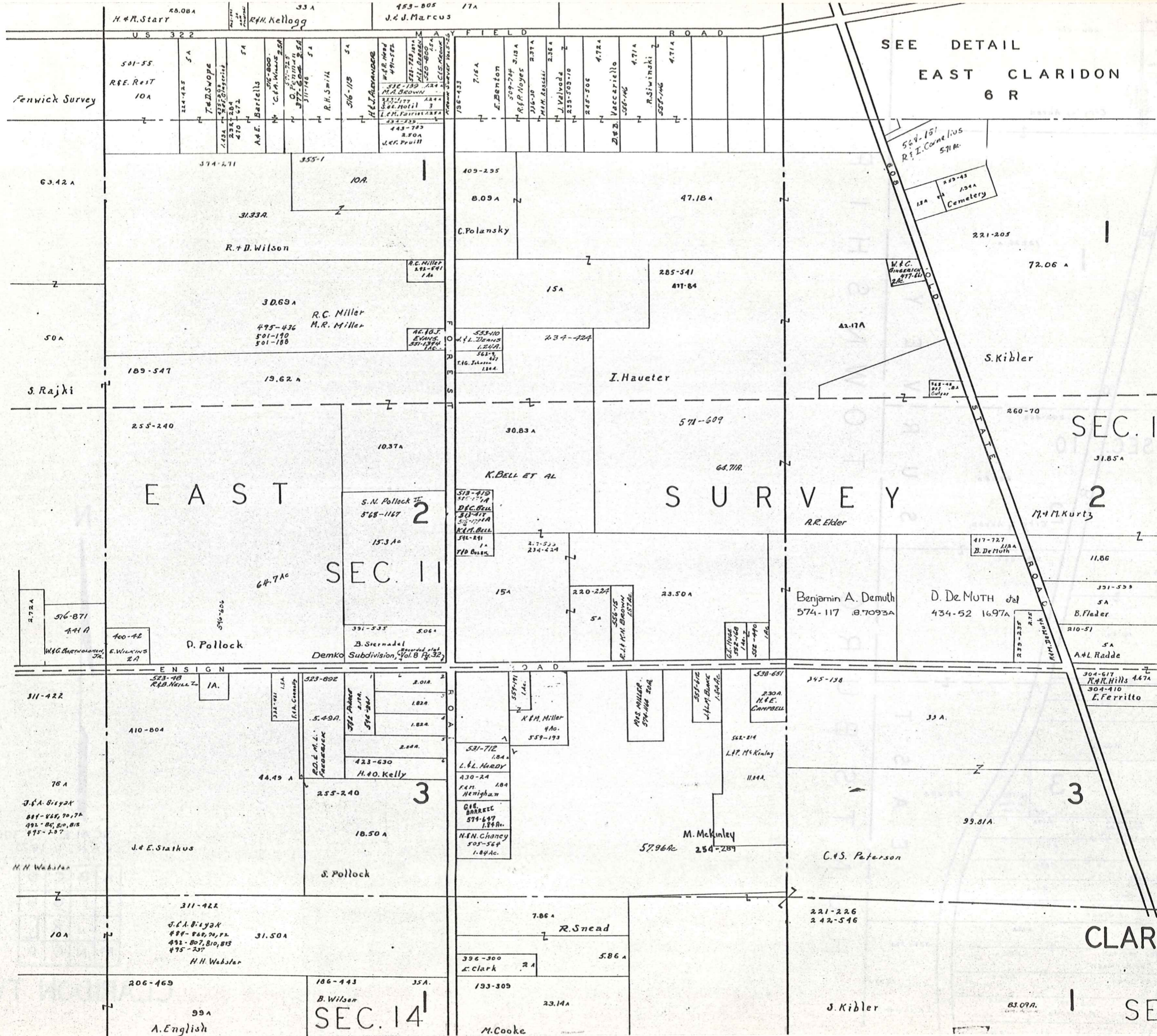
311-422
10 A
J. A. B. Syon
484-618, 21, 22
484-654
486-646
492-807 76 A
492-810
492-813
495-277
531-968
5.5 A
H. H. Webster
J. A. Bizyak

213-243
18.25 A
F. M. Vaccariello
10 A
206-469
99 A
SEC. 13
A. English

JAN 1 1975
SCALE 1" = 300'

A	B	C	D
E	F	G	H
I	J	K	L
M	N	O	P

CLARIDON TWP.



SEE DETAIL
EAST CLARIDON
6 R

SEC. 10

EAST SURVEY

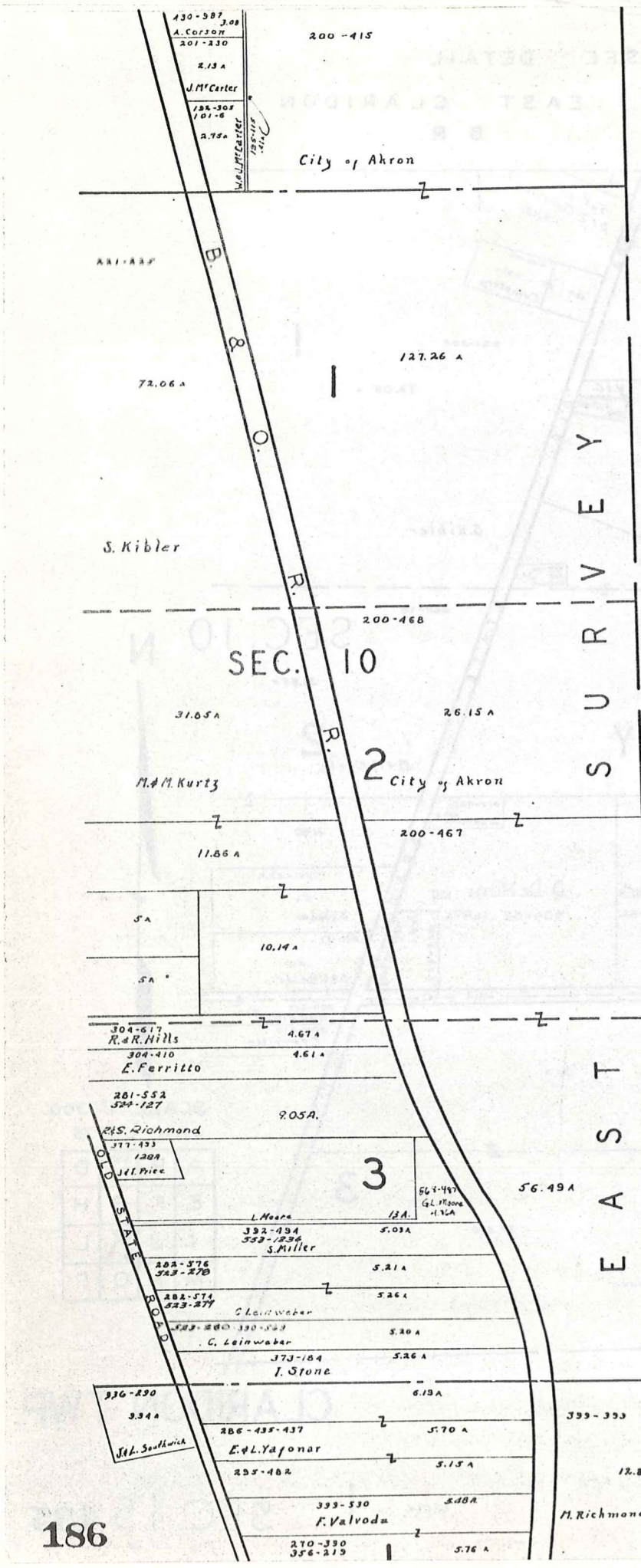
SEC. II

SCALE 1" = 300'
JAN 1, 1975

A	B	C	D
E	F	G	H
I	J	K	L
M	N	O	P

CLARIDON TWP.

SEC. 15 185



130-387
A. Corson
201-130
2.13 A
J.M. Carter
185-305
101-6
2.75 A

City of Akron

72.06 A

127.26 A

S. Kibler

200-468

SEC. 10

31.05 A

26.15 A

M.M. Kurtz

City of Akron

11.86 A

200-467

5 A

10.14 A

304-617
R.R. Hills
4.67 A

304-410
E. Ferritto
4.61 A

281-552
324-127
S. Richmond
9.05 A

377-433
128 A
J.H. Price

L. Moore
332-434
533-1234
S. Miller
5.03 A

202-576
523-578
5.21 A

282-574
523-277
S. Leinweber
5.26 A

282-580
330-523
C. Leinweber
5.20 A

373-184
J. Stone
5.26 A

336-430
3.94 A

286-435-437
E. & L. Yagor
5.70 A

255-482
5.15 A

393-530
F. Valvoda
5.48 A

270-330
356-219
5.76 A

S U R V E Y
S U R V E Y
E A S T
H U N T S B U R G
T O W N S H I P

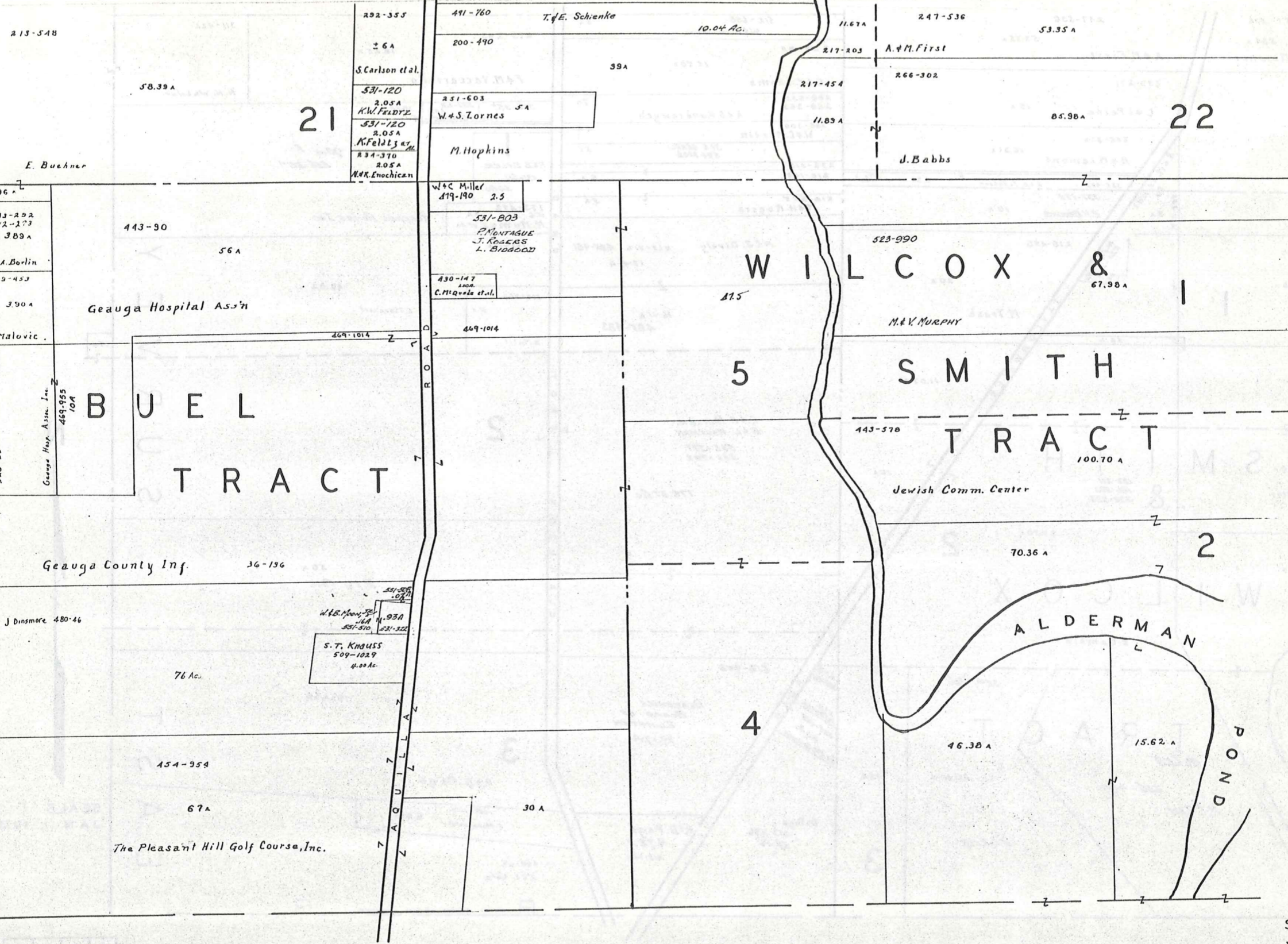


SCALE 1" = 300'
JAN 1, 1975

A	B	C	D
E	F	G	H
I	J	K	L
M	N	O	P

CLARIDON TWP.

P
S
H
I
P
T
O
W
N
S
H
I
P
M
U
N
I
C
I
P
A
L



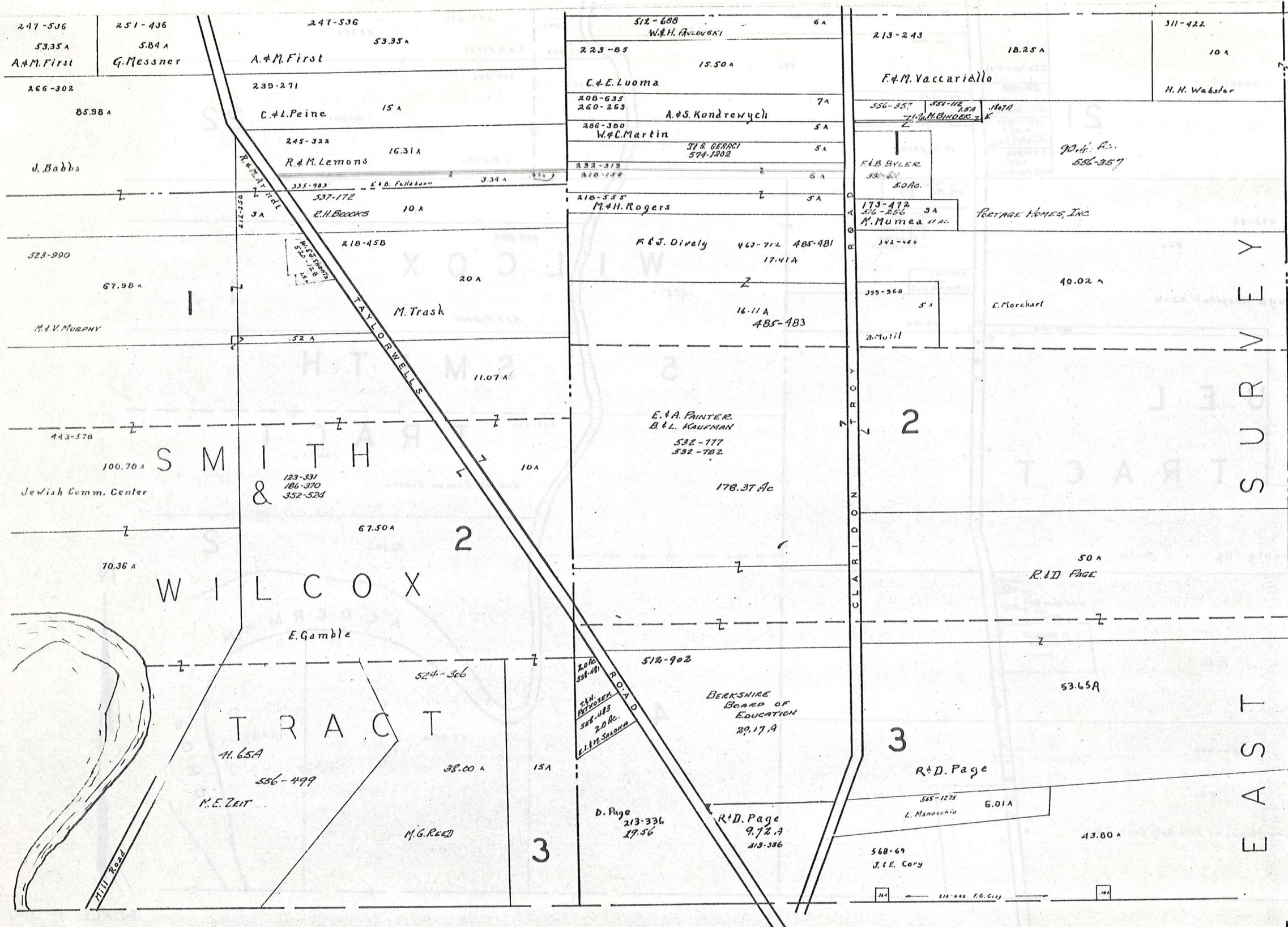
B U R T O N T O W N S H I P



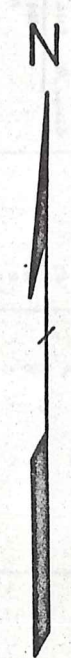
SCALE 1" = 300'
JAN 1, 1975

A	B	C	D
E	F	G	H
I	J	K	L
M	N	O	P

CLARIDON TWP.
187



EAST SURVEY

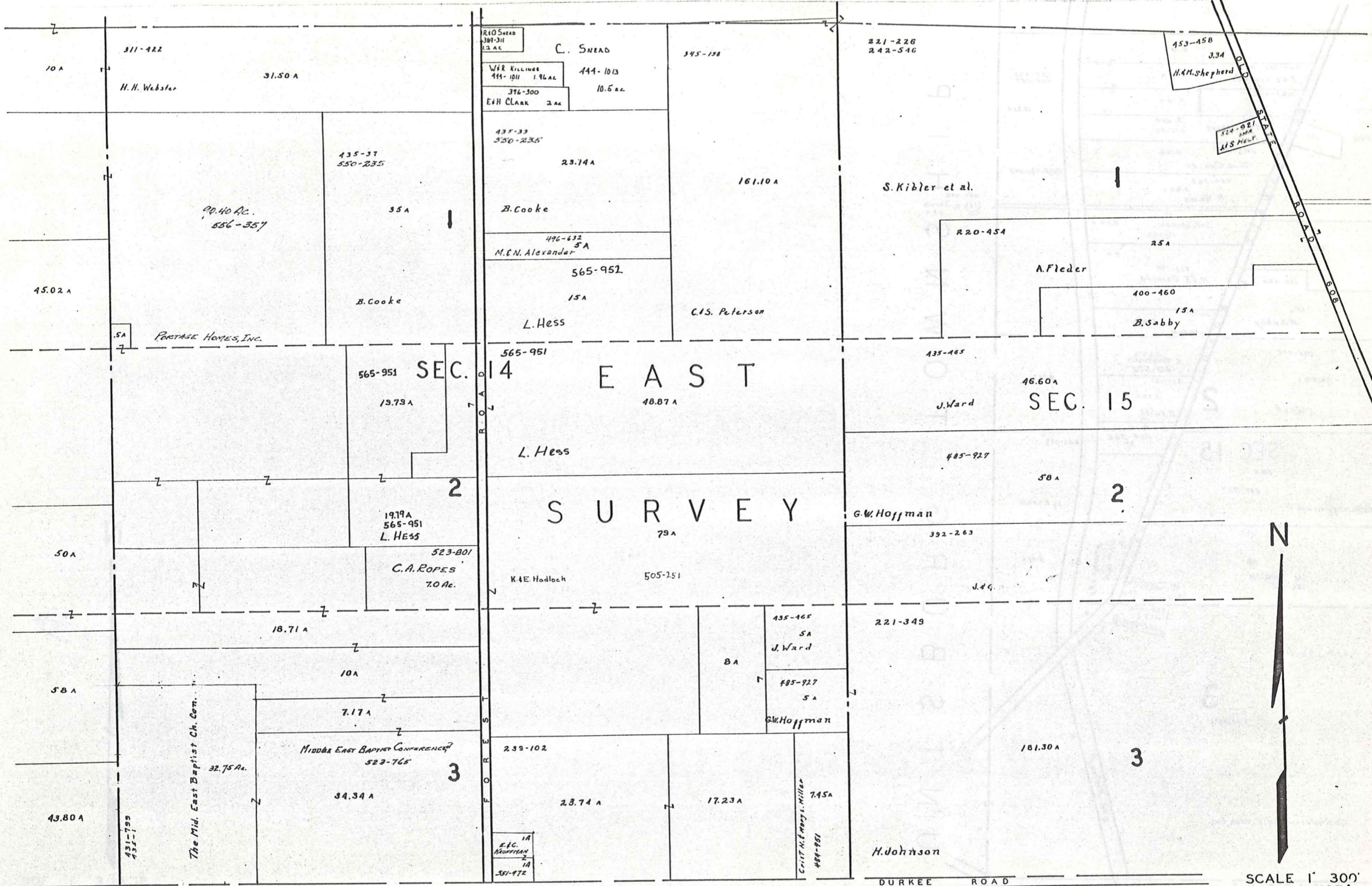


SCALE 1" = 300'
JAN 1, 1975

A	B	C	D
E	F	G	H
I	J	K	L
M	N	O	P

BURTON TOWNSHIP

CLARIDON TWP.



SEC. 14 EAST

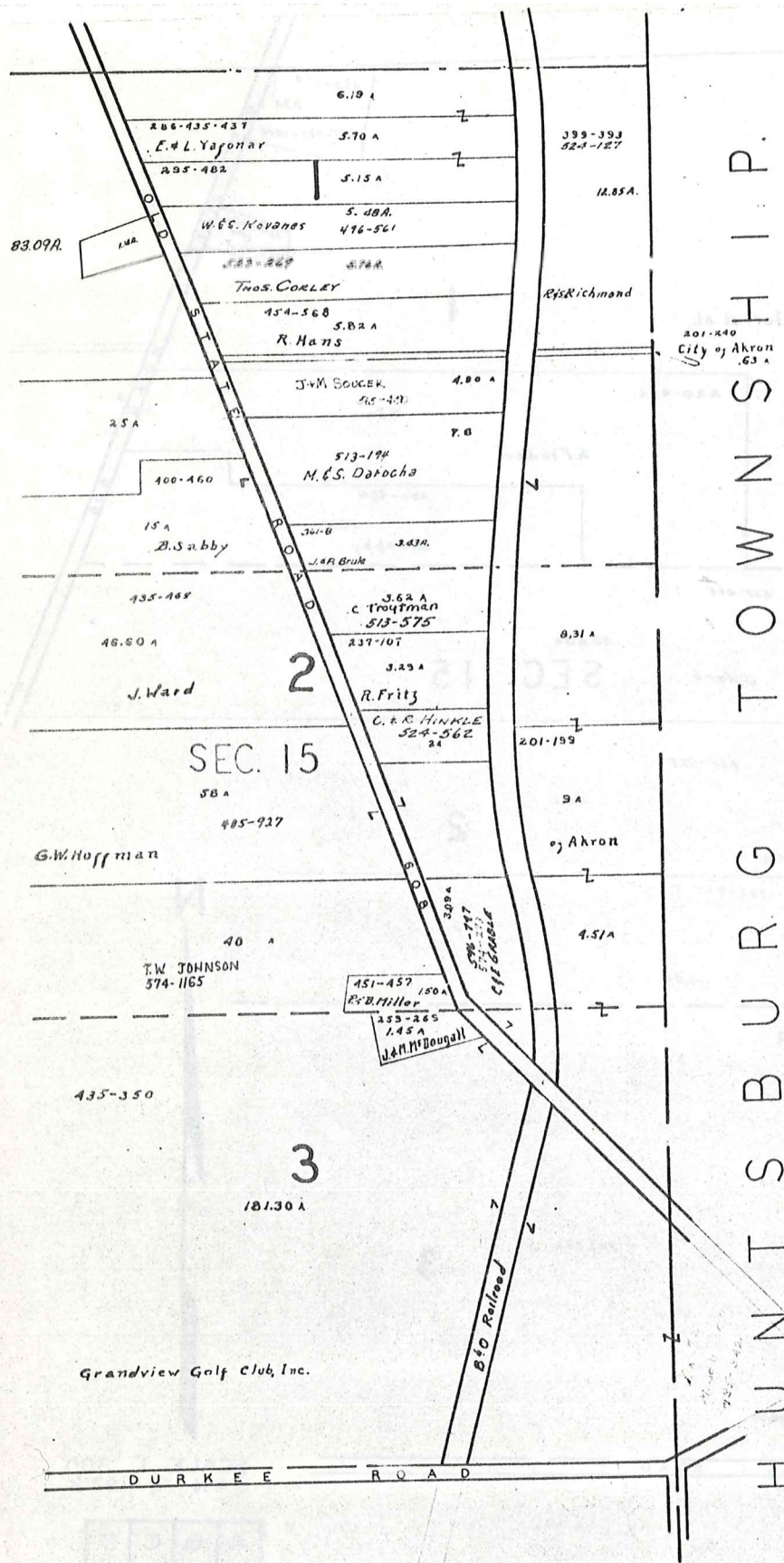
SEC. 15

SURVEY



SCALE 1" = 300'
JAN 1, 1973

A	B	C	D
E	F	G	H
I	J	K	L
M	N	O	P



HUNTSBURG TOWNSHIP

BURTON TWP.



SCALE 1" = 300'
JAN 1, 1975

A	B	C	D
E	F	G	H
I	J	K	L
M	N	O	P

CLARIDON TWP.

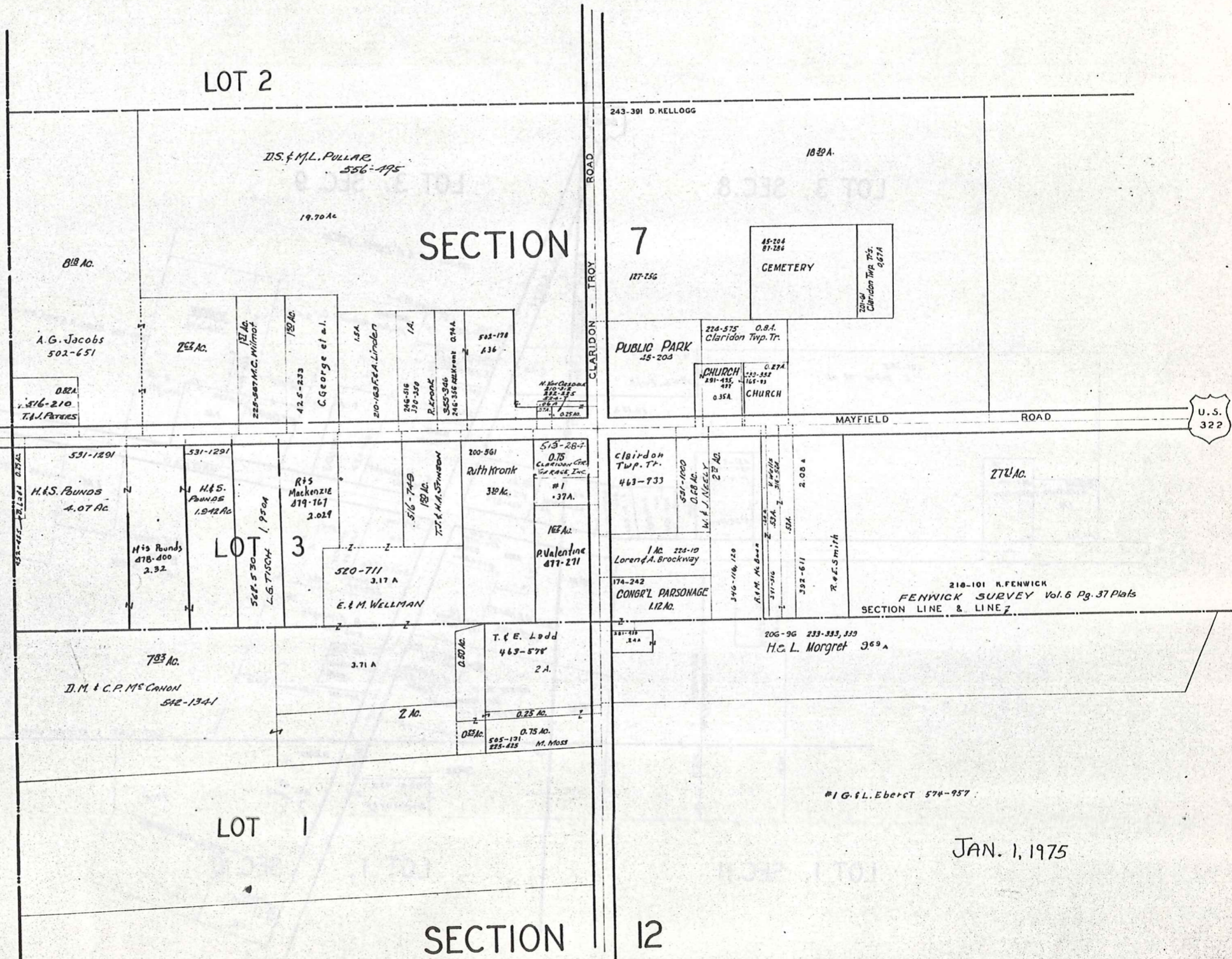
CLARIDON T.P. [CENTER]

SCALE 1 in. = 2.5 ch. = 165 FT.

JAN 1, 1974

U.S. 322

U.S. 322

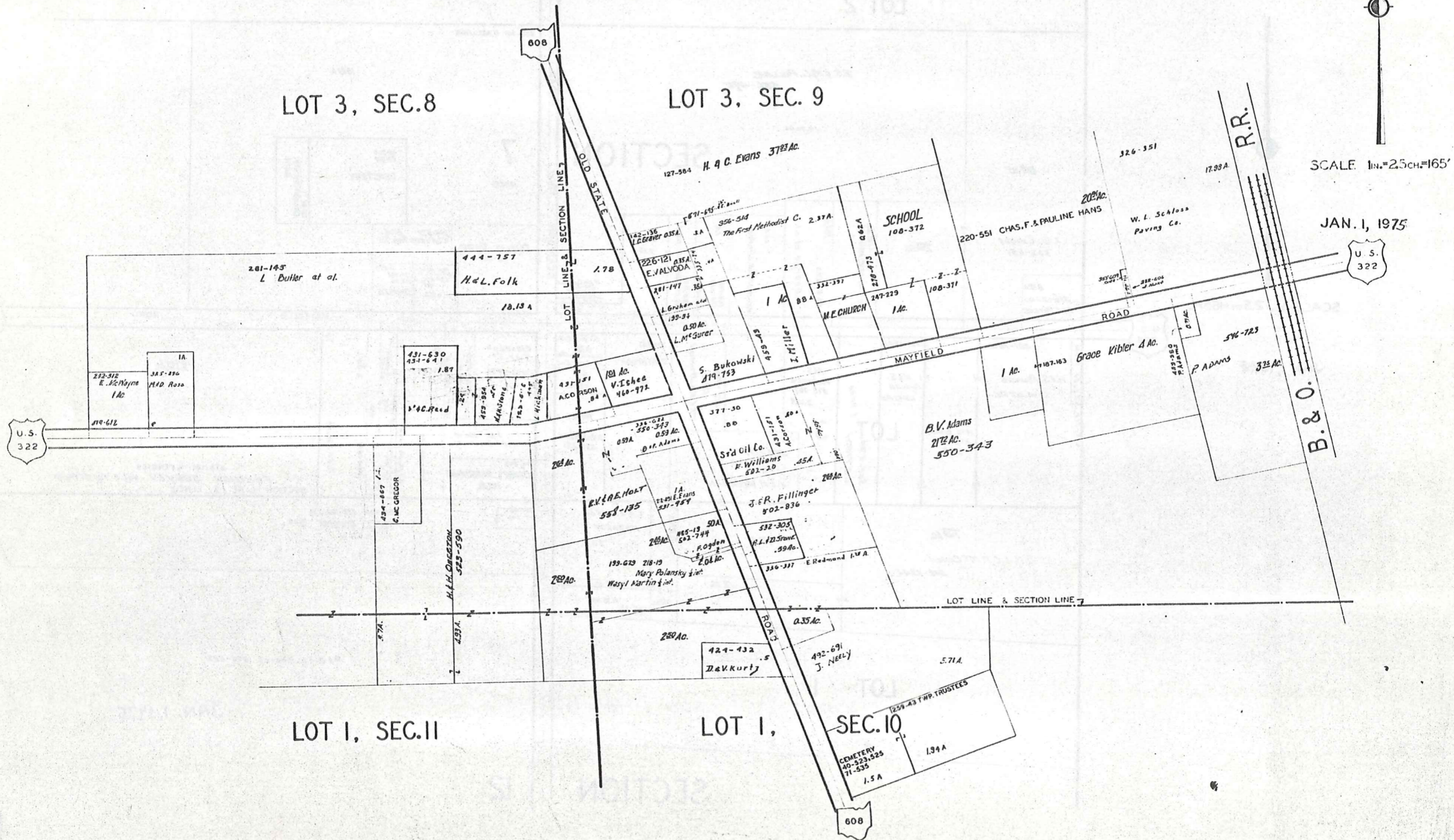


JAN. 1, 1975

EAST CLARIDON
AND VICINITY

CLARIDON TP.

EAST CLARIDON
AND VICINITY



LOT 3, SEC. 8

LOT 3, SEC. 9

LOT 1, SEC. 11

LOT 1, SEC. 10

SCALE 1 in. = 2.5 ch. = 165'

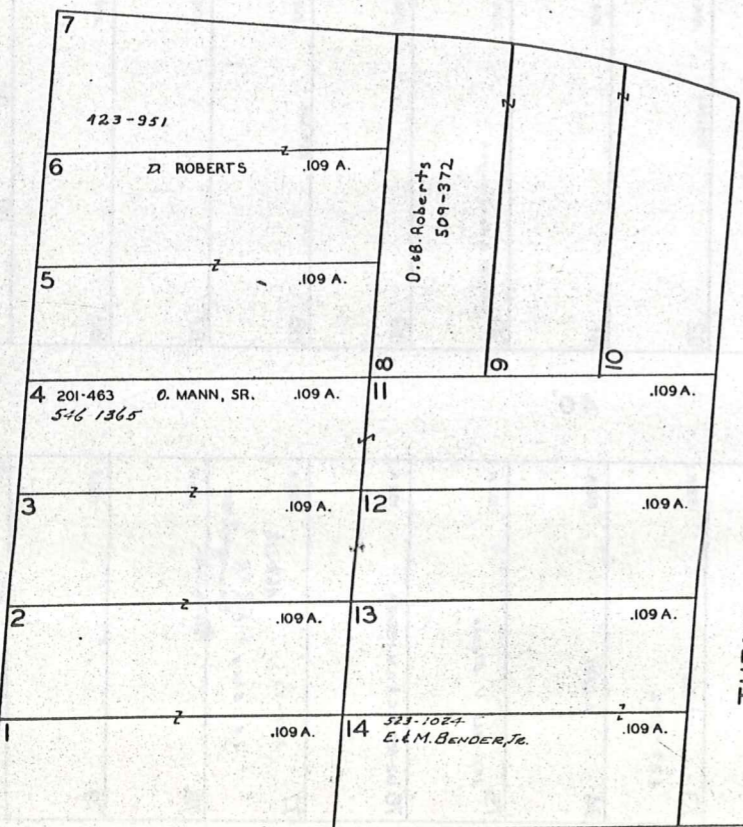
JAN. 1, 1975

SCALE 1IN.=30FT.

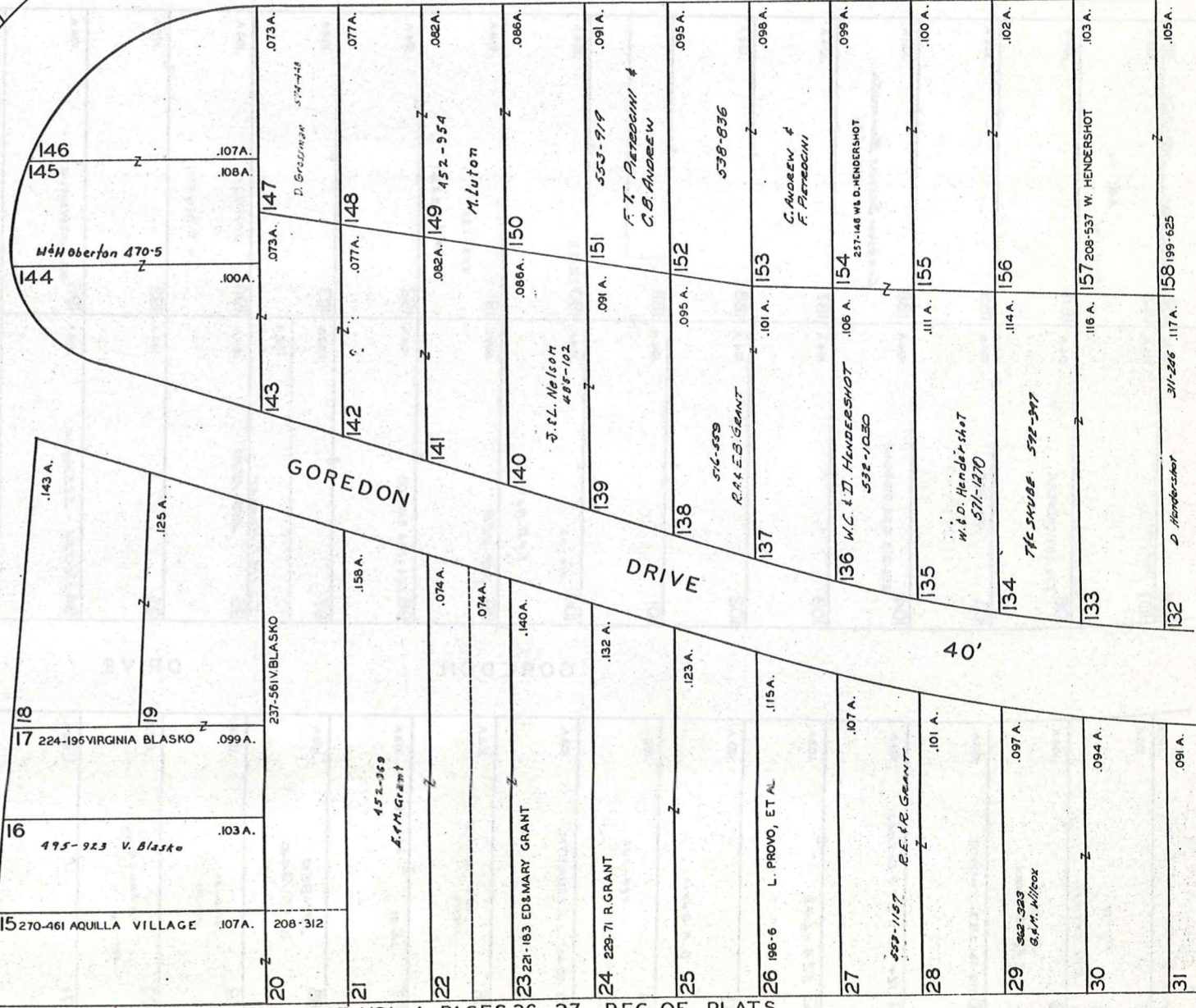


AQUILLA ROAD

60'

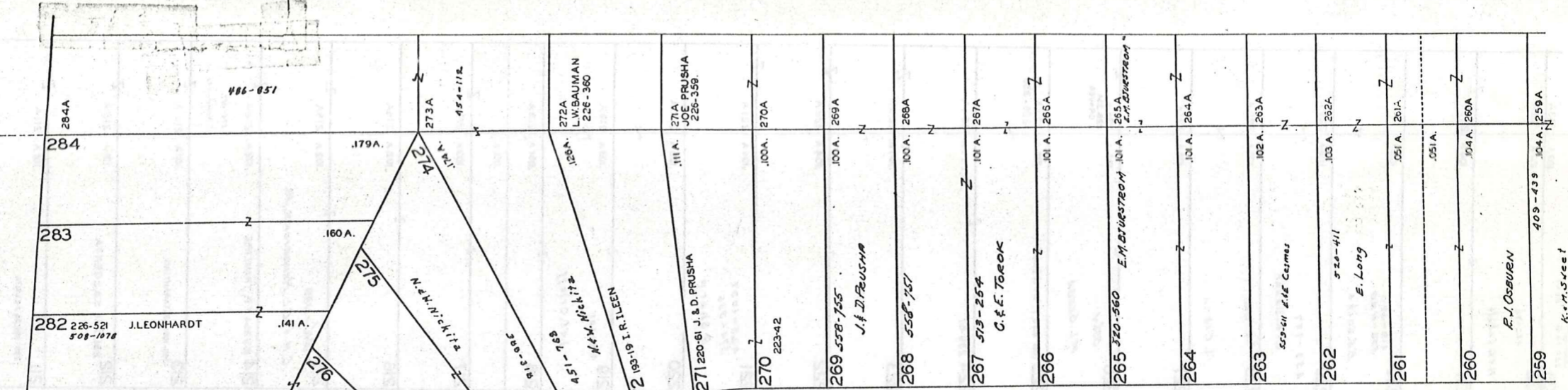


TURNER DRIVE



GOREDON DRIVE

40'

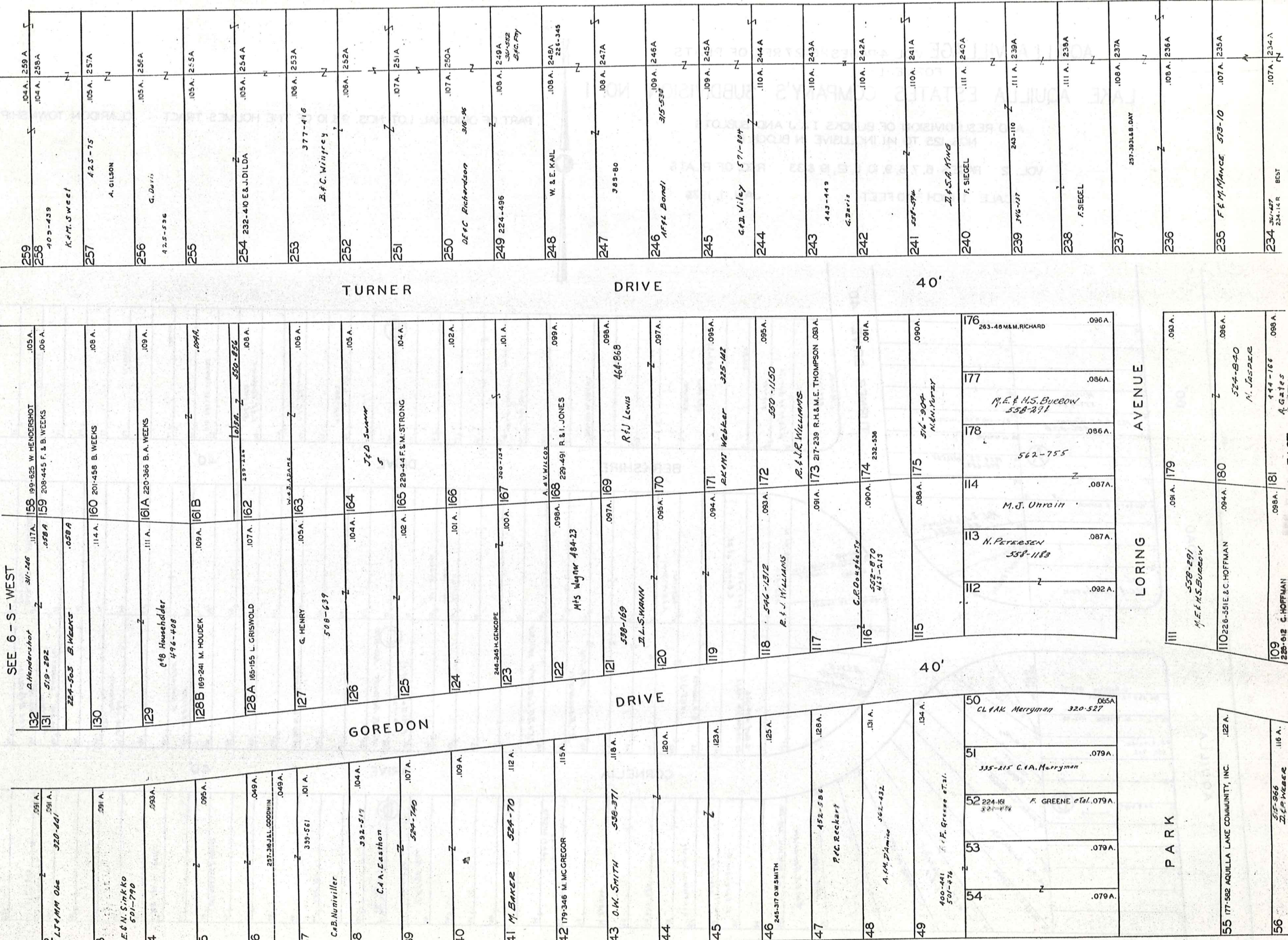


TURNER DRIVE

40'

SEE 6-S-CR.

SCALE 1 IN. = 30 FT.



LAKE AQUILLA SUBDIVISION NO 1 & LAKE AQUILLA SUBDIVISION NO 1 ADDITION
VOL. 1 PGS 50 & 51 REC OF PLATS VOL. 4 PGS 23 & 24 REC OF PLATS

NOW AQUILLA VILLAGE VOL 4 PAGES 26-27 REC. OF PLATS
JAN. 1, 1977

1956-S CTR.

SCALE 1"=30 FT.

SEE 6-S-CTR.

57	519-580	J. Initz	.110A
58	502-12	E.E. Cermes	.106A
59	531-727	E.E. Cermes	.104A
60	179-381	J.B. & L. CHAPARD	.103A
61	524-79	E.E. Cermes	.103A
62	524-642		.103A
63		G.F. Davis	.103A
64		484-742	.103A
65	165-462	J.J. ZEMA, ETAL	.103A
66		246-86 V. DENNING	.103A
67	246-87	484-186	.103A
68	531-880	W.D. Pace	.103A
69		514-502	.103A
70		F.B. GAWASHER	.102A
71		565-104	.102A
72		259-49	.102A
73		A. CAIN	.102A
74		A. CAIN	.102A
75	495-923	V. Blalock	.102A
76	192-600	H.C. & H.M. HECKER	.102A
77	387-73	469-212	.102A
78		J. & L. Shea & F.R. R. Belmont	.102A
79		559-581 HAIRE	.102A
80		D.A. LOFTUS	.092A
81	220-145	H. & J. V. HAIRE	.092A
82		556-1328	.103A

GOREDON DRIVE 40'

108			.100A
107			.102A
106			.104A
105			.104A
104			.104A
103			.104A
102			.104A
101			.104A
100			.104A
99			.104A
98			.104A
97			.104A
96			.104A
95			.104A
94			.104A
93			.104A
92			.104A
91			.104A
90			.104A
89			.104A
88			.104A
87			.104A
86			.104A
85			.092A
84			.092A
83			.115A
82			.105A

AQUILLA BOULEVARD

233			.107A
232			.107A
231			.106A
230			.106A
229			.106A
228			.105A
227			.105A
226			.105A
225			.105A
224			.104A
223			.104A
222			.104A
221			.104A
220			.103A
219			.103A
218			.105A
217			.103A
216			.102A
215			.102A
214			.102A
213			.101A
212			.101A
211			.101A
210			.093A

TURNER DRIVE 40'

233			.107A
232			.107A
231			.106A
230			.106A
229			.106A
228			.105A
227			.105A
226			.105A
225			.105A
224			.104A
223			.104A
222			.104A
221			.104A
220			.103A
219			.103A
218			.105A
217			.103A
216			.102A
215			.102A
214			.102A
213			.101A
212			.101A
211			.101A
210			.093A

AQUILLA VILLAGE VOL. 4, PAGES 26-27 REC. OF PLATS
 FORMERLY
 LAKE AQUILLA ESTATES COMPANY'S SUBDIVISION NO. 1

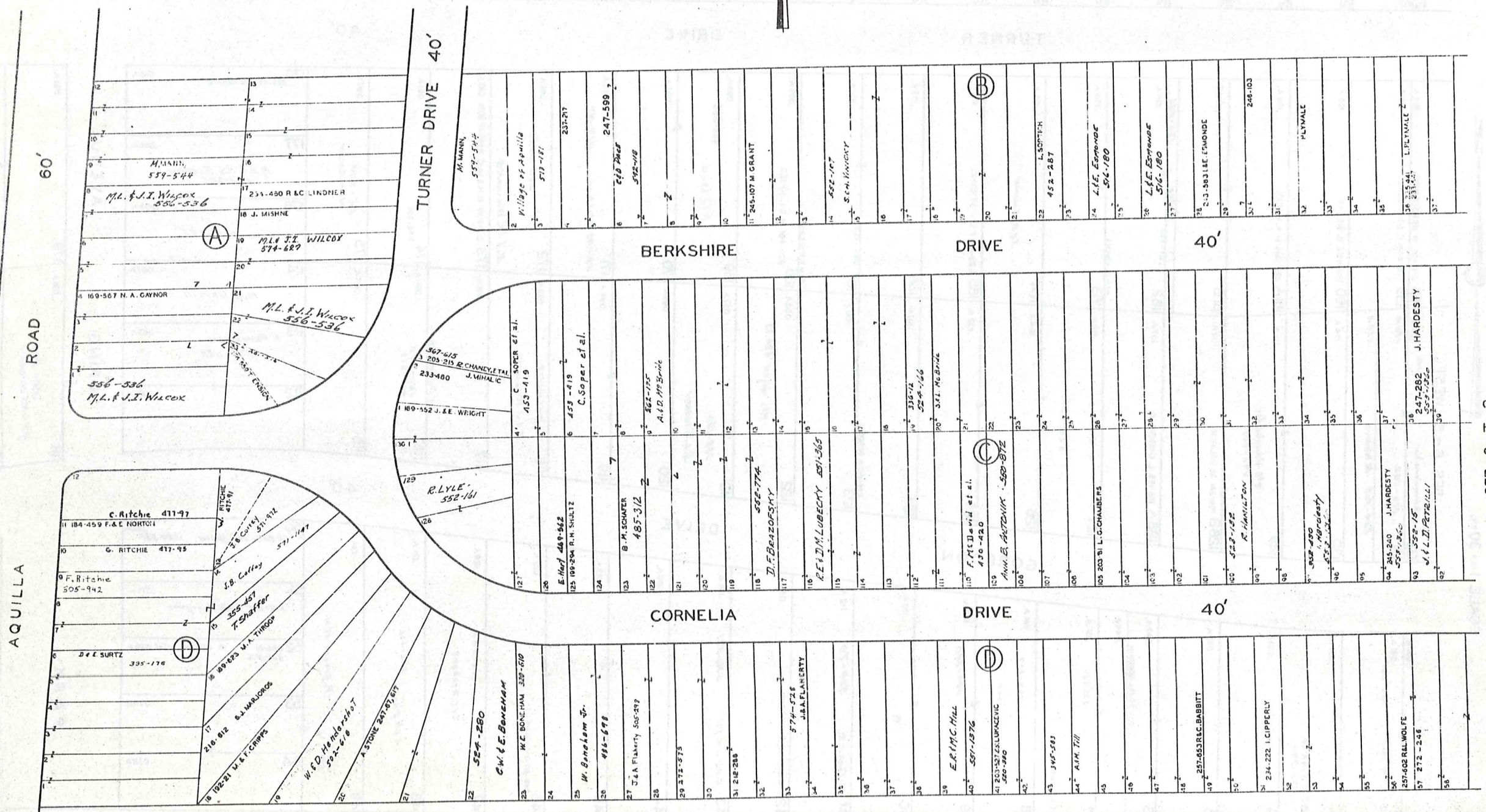
AND RESUBDIVISION OF BLOCKS I & J AND SUBLOTS
 NOS. 125 TO 141 INCLUSIVE IN BLOCK D

VOL. 2 PAGES 6, 7, 8, 9, 10, 11, 12, 19 & 33 REC. OF PLATS

SCALE 1 INCH = 40 FEET

JAN. 1, 1975

PART OF ORIGINAL LOT NOS. 9 & 10 OF THE HOLMES TRACT CLARIDON TOWNSHIP



SEE 6-T-2

6-T-1

AQUILLA VILLAGE vol. 4, PAGES 26-27 REC. OF PLATS
FORMERLY
LAKE AQUILLA ESTATES COMPANY'S SUBDIVISION NO. 1

AND RESUBDIVISION OF BLOCKS I & J AND SUBLOTS
NOS. 125 TO 141 INCLUSIVE IN BLOCK D

VOL. 2 PAGES 6, 7, 8, 9, 10, 11, 12, 19 & 33 REC. OF PLATS

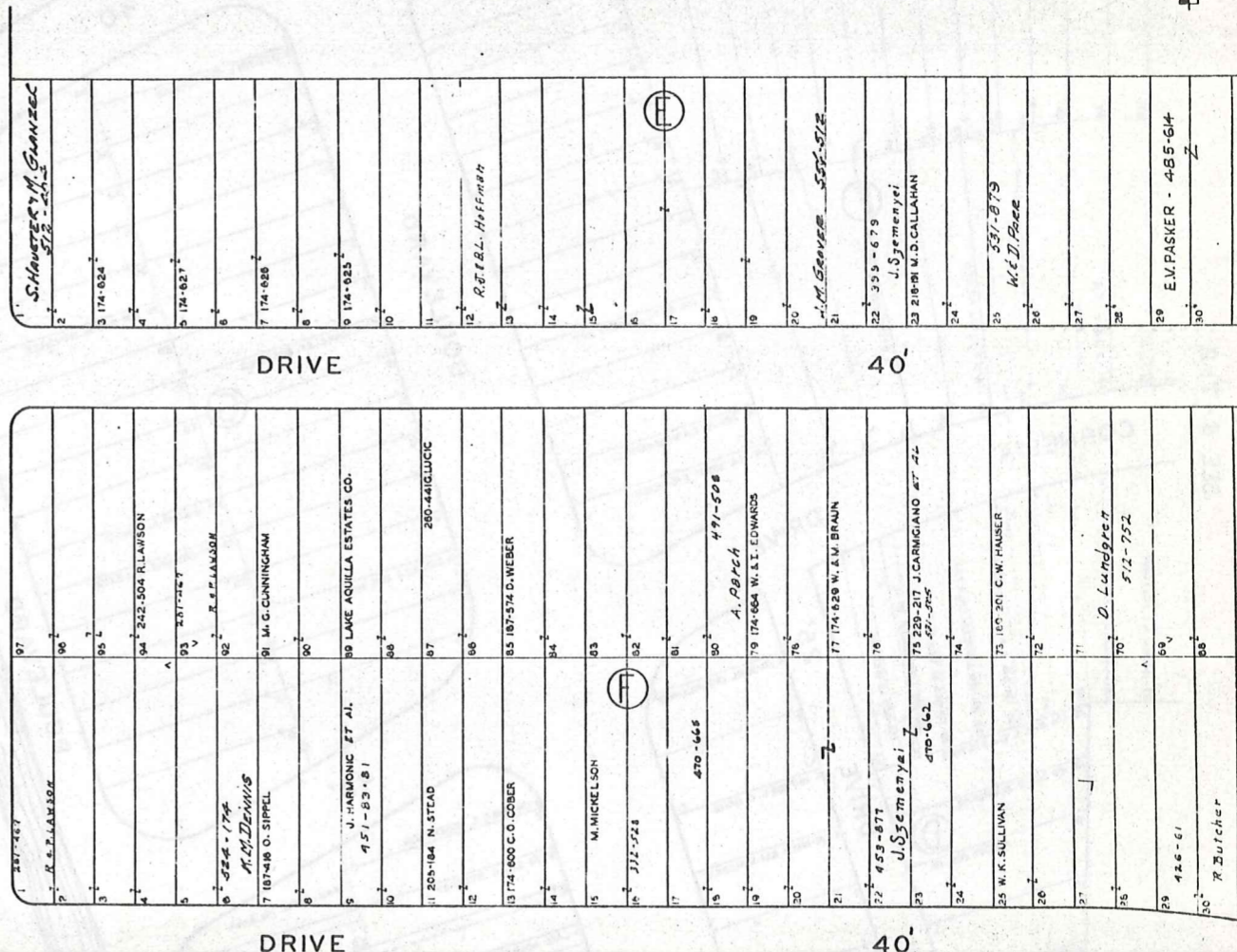
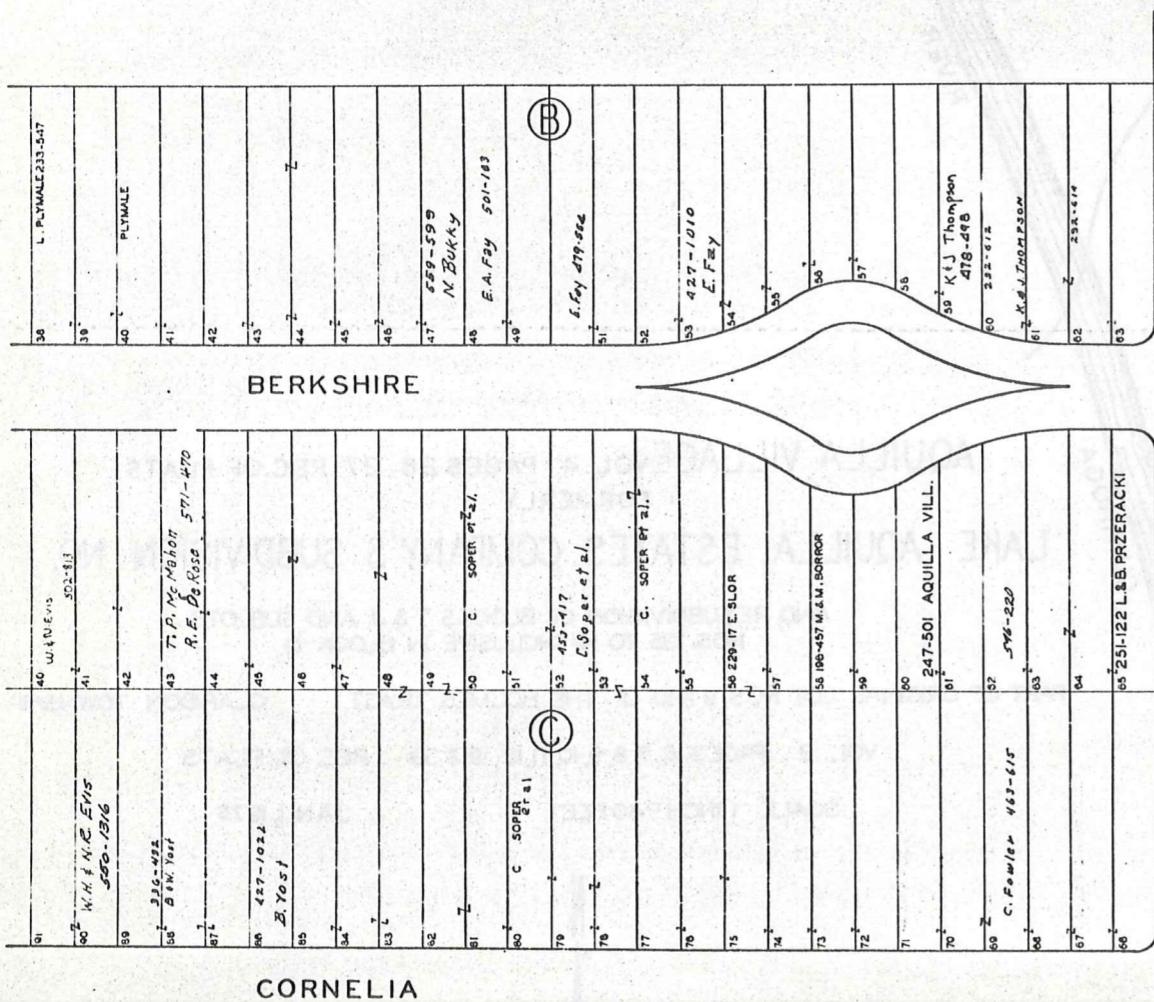
SCALE 1 INCH = 40 FEET

JAN. 1, 1975

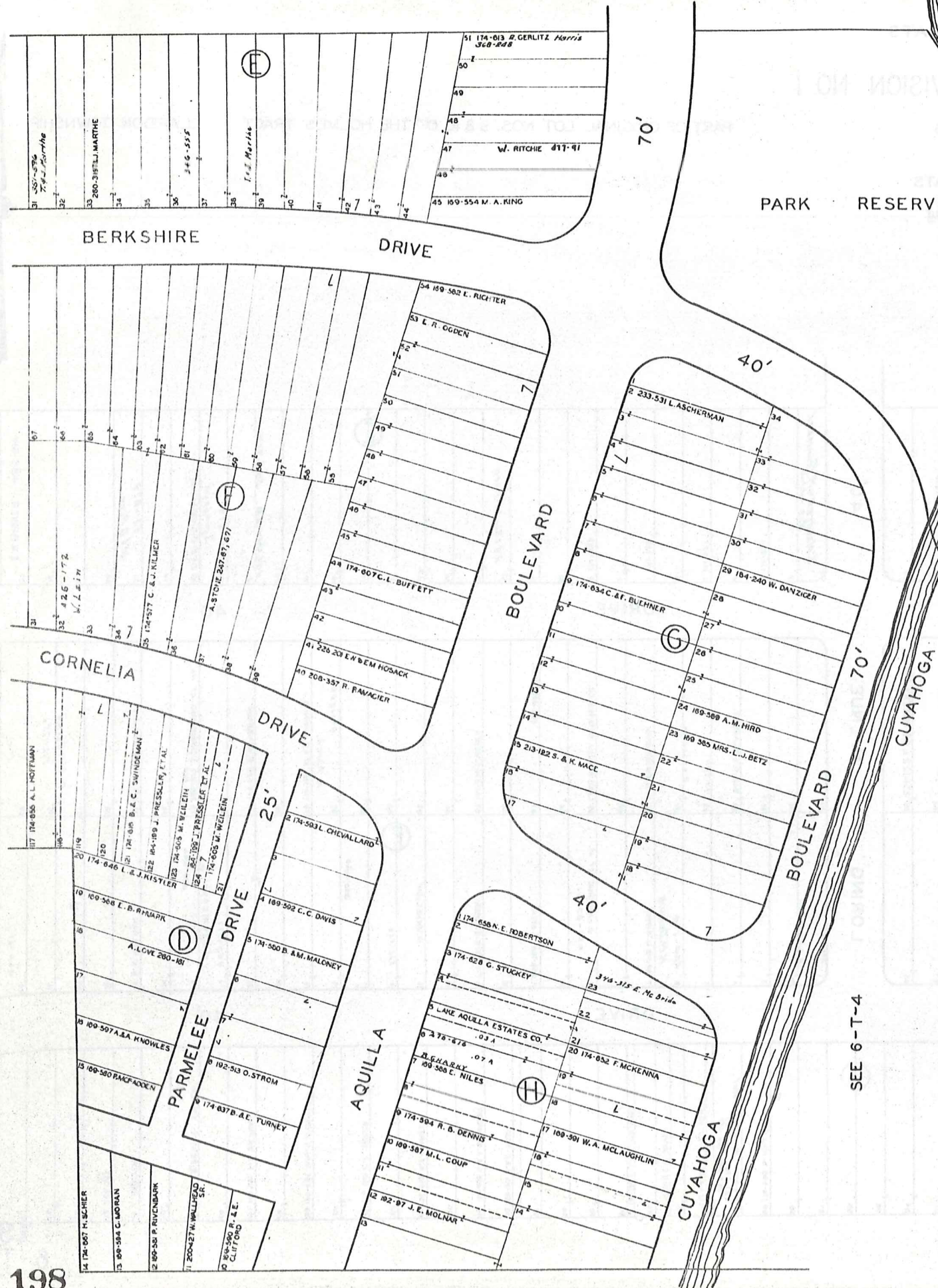
PART OF ORIGINAL LOT NOS. 9 & 10 OF THE HOLMES TRACT

CLARIDON TOWNSHIP

SEE 6-T-1



SEE 6-T-3



AQUILLA VILLAGE vol. 4 PAGES 26-27 REC. OF PLATS
 FORMERLY
 LAKE AQUILLA ESTATES COMPANY'S SUBDIVISION NO. 1
 AND RE-SUBDIVISION OF BLOCKS I & J AND SUBLOTS
 NOS. 125 TO 141 INCLUSIVE IN BLOCK D
 PART OF ORIGINAL LOT NOS. 9 & 10 OF THE HOLMES TRACT CLARIDON TOWNSHIP
 VOL. 2 PAGES 6, 7, 8, 9, 10, 11, 12, 19 & 33 REC. OF PLATS
 SCALE 1 INCH = 40 FEET JAN. 1, 1975



SEE 6-T-2

SEE 6-T-4

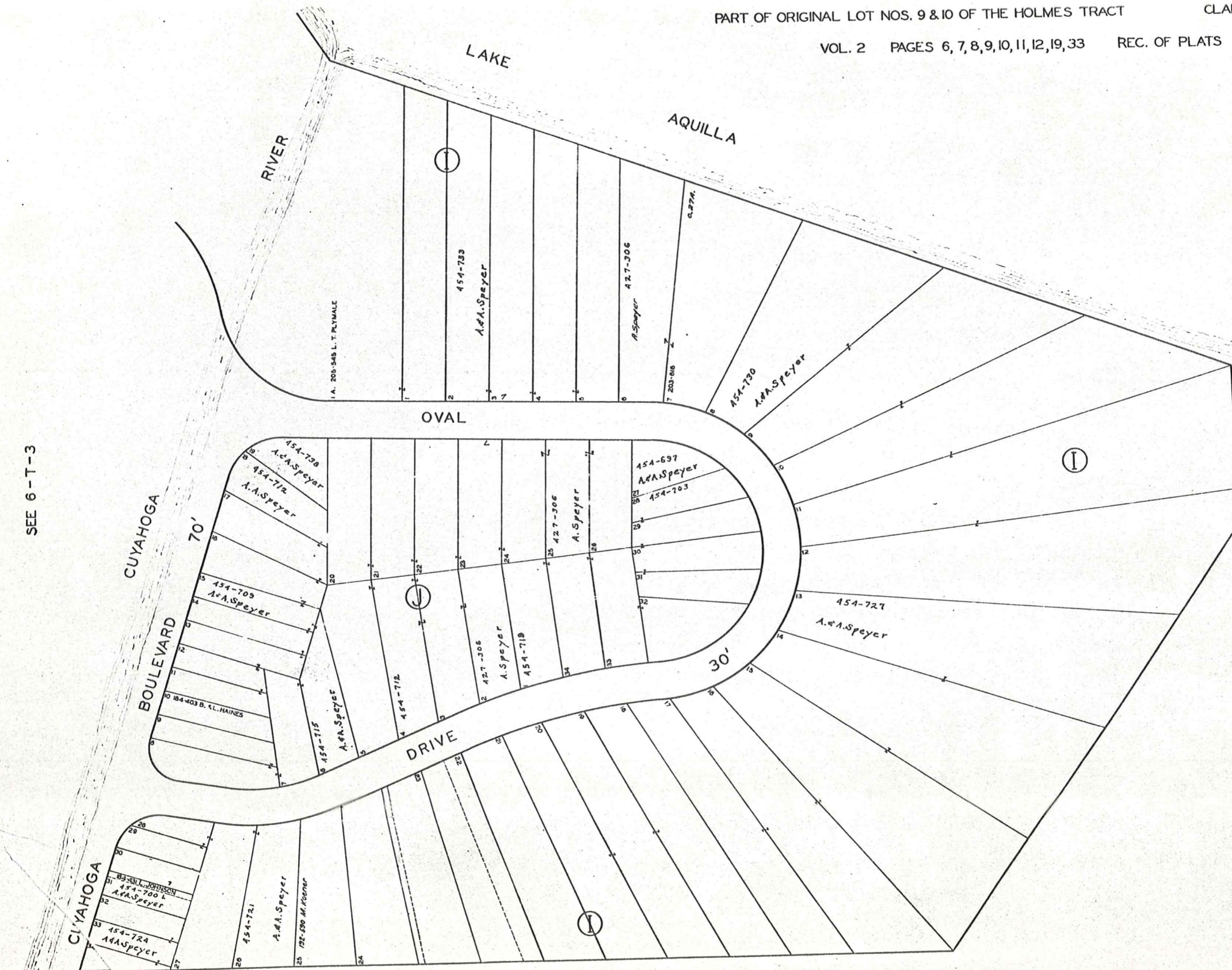
AQUILLA VILLAGE VOL. 4 PAGES 26-27 REC. OF PLATS
 FORMERLY
 LAKE AQUILLA ESTATES COMPANY'S SUBDIVISION NO. 1

AND RESUBDIVISION OF BLOCKS I & J AND SUBLOTS
 NOS. 125 TO 141 INCLUSIVE IN BLOCK D

PART OF ORIGINAL LOT NOS. 9 & 10 OF THE HOLMES TRACT

CLARIDON TOWNSHIP

VOL. 2 PAGES 6, 7, 8, 9, 10, 11, 12, 19, 33 REC. OF PLATS



SEE 6-T-3

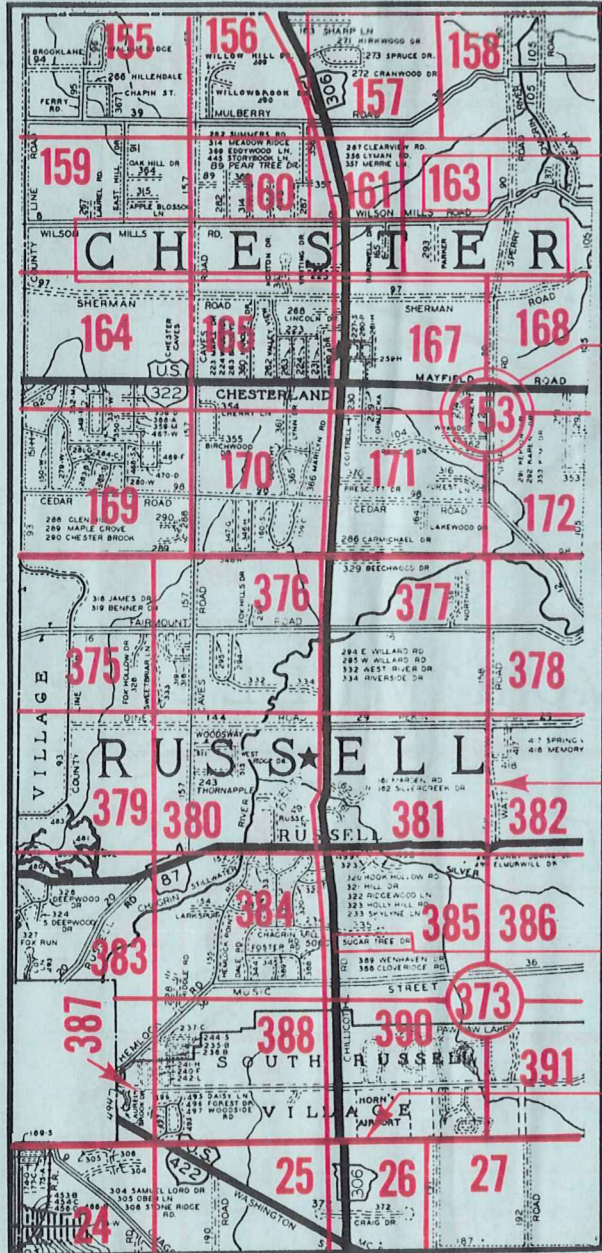


SCALE 1 INCH = 40 FEET

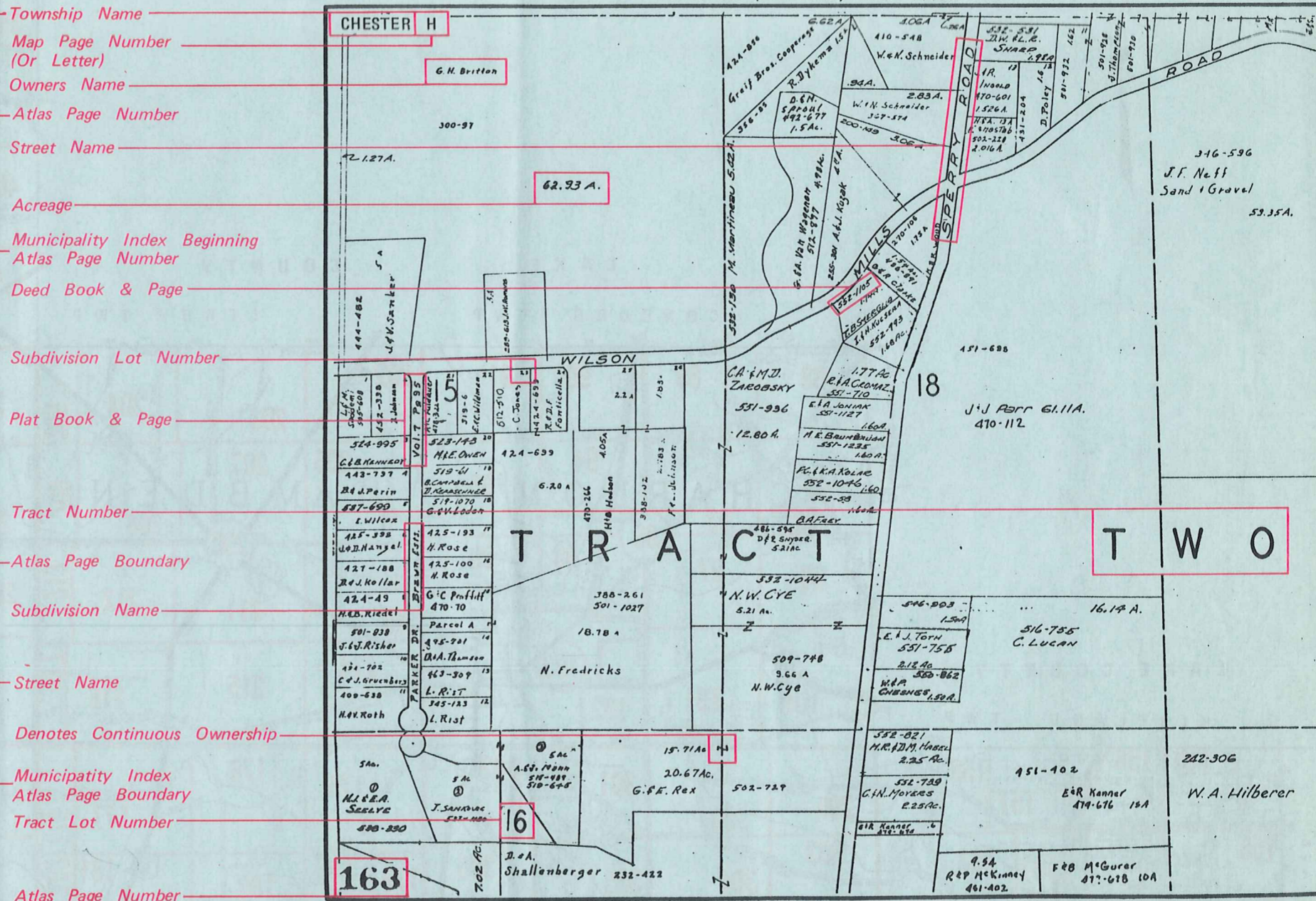
JAN. 1, 1975

Explanation and Use Sheet for Geauga County, Ohio

SAMPLE (PARTIAL) COUNTY INDEX MAP



SAMPLE (PARTIAL) MAP PAGE



USE OF THE MAP VOLUME

1. LOCATE THE GENERAL AREA OF INTEREST ON THE COUNTY INDEX MAP, ATLAS PAGE 'B'.
2. **A. IF PROPERTY IS IN A TOWNSHIP**, NOTE THE ATLAS PAGE NUMBER. TURN TO THE PAGE INDICATED AND LOCATE SPECIFIC PARCEL OF INTEREST.
NOTE: ON SOME MAPS YOU MAY BE REFERRED TO A DETAIL SHEET SHOWING AN ENLARGEMENT OF THE AREA. THESE MAPS ARE FOUND AT THE END OF THE REGULAR MAP PAGES IN EACH TOWNSHIP EITHER IN ALPHABETICAL OR NUMERICAL SEQUENCE.
- B. IF PROPERTY IS IN A MUNICIPALITY**, REFER TO THE TABLE OF CONTENTS, ATLAS PAGE 'C', AND NOTE THE BEGINNING ATLAS PAGE NUMBER FOR THE MUNICIPALITY OF INTEREST.
 - (1) TURN TO THE PAGE INDICATED. ON THIS PAGE WILL APPEAR AN INDEX MAP FOR THAT MUNICIPALITY.
 - (2) LOCATE SPECIFIC AREA OF INTEREST AND NOTE THE MAP PAGE NUMBER.
NOTE: DO NOT CONFUSE THE MAP PAGE NUMBER WITH THE ATLAS PAGE NUMBER IN THESE MUNICIPALITIES.
 - (3) FOLLOW EITHER ALPHABETICAL OR NUMERICAL SEQUENCE TO THE MAP PAGE INDICATED AND LOCATE SPECIFIC PARCEL OF INTEREST.